

BT-NG-020621-545-0146

# Bramford to Twinstead Reinforcement

Volume 7: Other Documents

Document 7.8.2 (B): LEMP Appendix B - Vegetation Reinstatement Plan

Final Issue B  
October 2023

Planning Inspectorate reference: EN020002

Infrastructure Planning (Applications: Prescribed Forms and Procedure) Regulations 2009 Regulation 5(2)(q)

nationalgrid



---

## Version History

<b>Date</b>	<b>Issue</b>	<b>Status</b>	<b>Description / Changes</b>
April 2023	A	Final	For DCO submission
October 2023	B	Final	This document has been updated in response to updates identified in responses received at Deadline 1 and 2. .

---

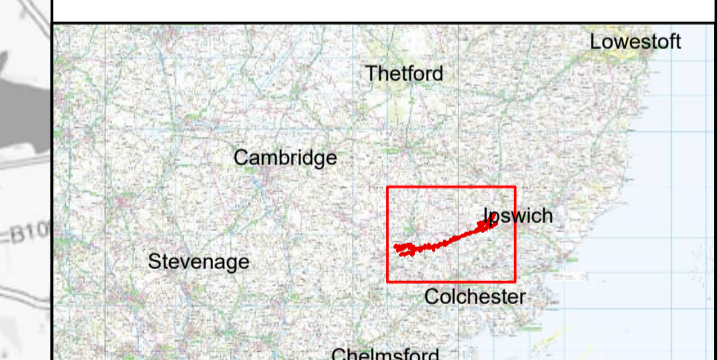
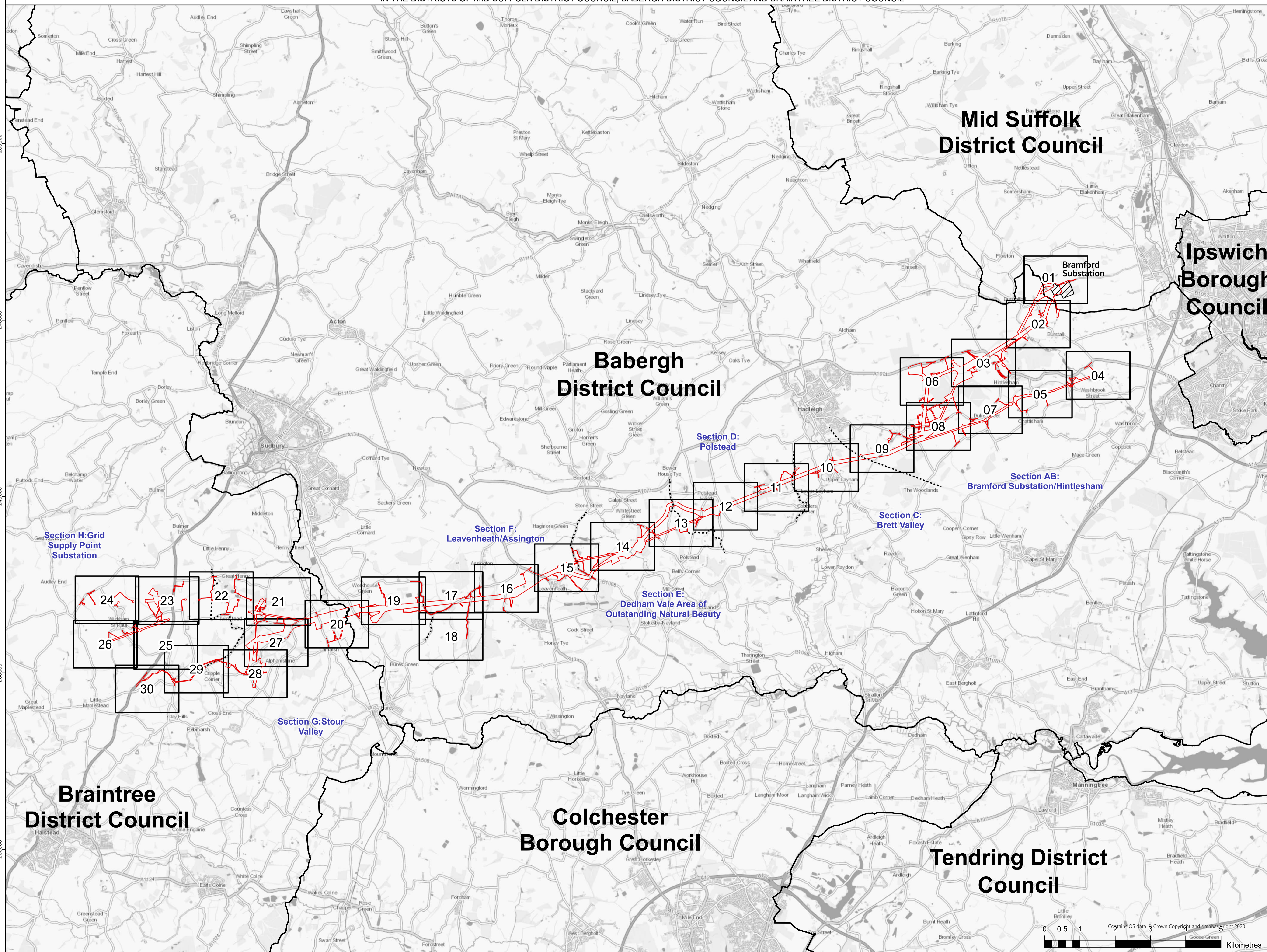
---

**Page intentionally blank**



**Legend**

- Order Limits
- Section boundary
- Local authority boundary
- Existing substation



Reference should be made to Document 2.1 Guide to the Plans which provides further information on what the plans show.

NG Investment No. 21847					
B	10/2023	Updated for Deadline 3	JT	DD	CW
A	04/2023	Rev A for DCO application	JT	DD	CW
ISSUE	DATE	REMARKS	DRAWN	CHECKD	APPD
PROJECT: Bramford to Twinstead Reinforcement					

<b>nationalgrid</b>		
TITLE: Document 7.8.1 LEMP Appendix B - Vegetation Reinstatement Plan		
CIRCUIT / SITE: Bramford – Pelham & Bramford – Braintree – Bulls Lodge		GIS
ORIGINATOR DRAWING NO. A1_AAA_BT_7.8.1_LEMP_Reinstatement_KP_01		A1
NG DRAWING No. BT-NG-020621-545-0146	SHEET NO. 1	NO. OF SHEETS 1
SCALE: 1:50000		ISSUE: A

NATIONAL GRID (BRAMFORD TO TWINSTEAD REINFORCEMENT) ORDER  
 PINS APPLICATION NUMBER: EN020002  
 LEMP APPENDIX B - VEGETATION REINSTATEMENT PLAN  
 REGULATION 5(2)(q)  
 SHEET 1 OF 30  
 IN THE DISTRICTS OF MID SUFFOLK DISTRICT COUNCIL AND BABERGH DISTRICT COUNCIL

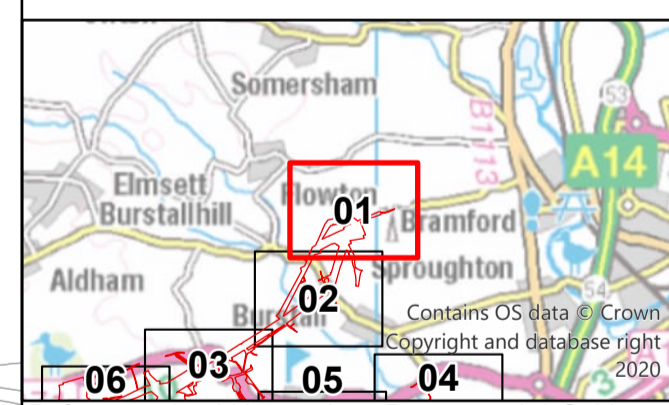


Application Document 7.8.2

Reproduced from Ordnance Survey maps by permission of Ordnance Survey on behalf of the controller of His Majesty's Stationery Office. © Crown Copyright Ordnance Survey, Licence no. 0100059731



- Section boundaries
- Order Limits
- Soil stripped land to be reinstated in accordance with GG07
- Existing vegetation to be retained**
- ▲ Tree
- Existing retained hedgerow or line of trees
- H-XX-XX Hedgerow / line of trees crossing schedule label
- Existing retained woodland
- Individual Tree Preservation Order
- Group of trees under preservation order
- Habitat reinstatement and creation**
- Proposed areas for net gain (further details can be found in the Environmental Gain Report (application document 7.4))
- Proposed natural regeneration of woodland
- W1 Woodland mixed native broadleaved woodland planting
- W2 Woodland edge planting
- ▲ Natural regrowth of pruned tree
- ▲ Natural regrowth of coppiced tree
- ▲ T1 Individual tree planting
- H1 Hedgerow mix planting
- H1 Hedgerow planting
- H2 Hedgerow planting with trees
- Hedgerow reinforcement
- Natural regeneration of coppiced hedgerows
- S1 Scrub planting
- S2 Scrub planting (low growing scrub mix)
- G1 Species rich grass seed mix
- G4 Marshy grass seed mix
- Additional mitigation
- Landscape and visual softening



Reference should be made to Document 2.1 Guide to the Plans which provides further information on what the plans show.

NG Investment No: 21847					
B	10/2023	Updated for Deadline 3	JT	DD	CW
A	04/2023	Rev A for DCO application	JT	DD	CW
ISSUE	DATE	REMARKS	DRAWN	CHKD	APPD

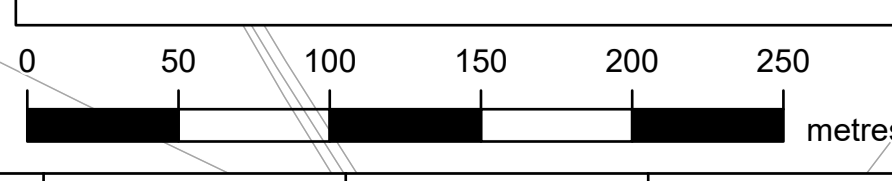
PROJECT: **Bramford to Twinstead Reinforcement**

TITLE: **Document 7.8.2 LEMP Appendix B - Vegetation Reinstatement Plan**

CIRCUIT / SITE: **Bramford - Pelham & Bramford - Braitree - Bulls Lodge**

ORIGINATOR DRAWING NO.	A1
NO. OF SHEETS	30
ISSUE	A

1. These plans are indicative and are based on the Proposed Alignment, as shown on the General Arrangement Plan (application document 2.10).
2. These plans should be read alongside the Landscape and Ecological Management Plan (LEMP) (application document 7.8) and the Species Mixes proposed in Appendix C of the LEMP.
3. These plans may not show all measures agreed as part of the European Protected Species (EPS) licences. Therefore, the EPS licences should be read alongside these plans.
4. No trees would be planted over the underground cable sections or within the safety clearances required for overhead lines.
5. These plans should be read alongside the Construction Environmental Management Plan (application document 7.5), which contains embodied and good practice measures including around reinstatement of existing features such as walls and boundary features.



**Burstall Hill**

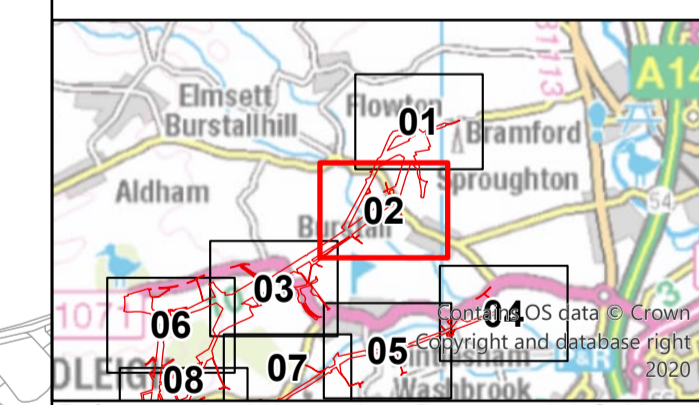
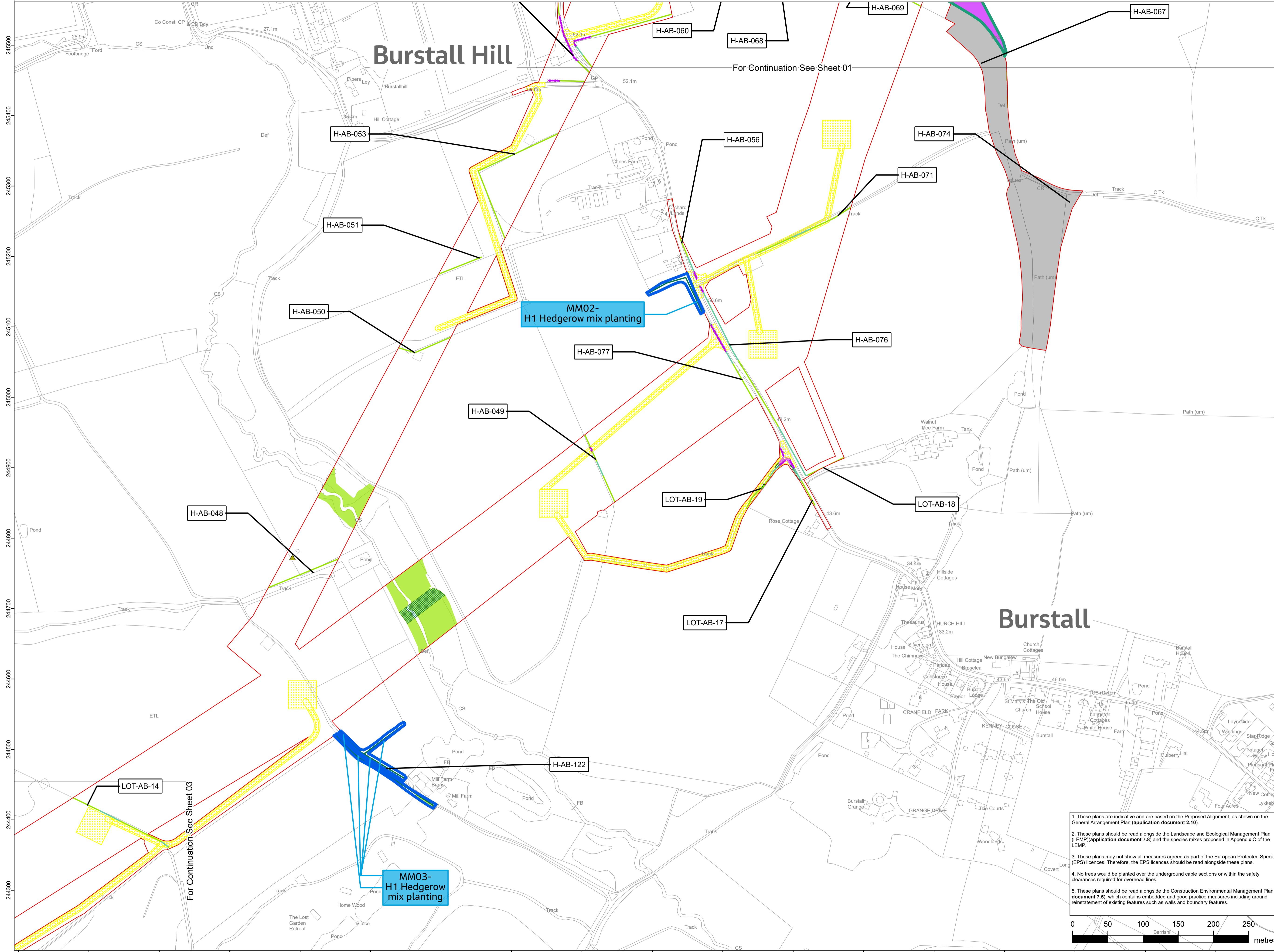
NATIONAL GRID (BRAMFORD TO TWINSTEAD REINFORCEMENT) ORDER  
 PINS APPLICATION NUMBER: EN020002  
 LEMP APPENDIX B - VEGETATION REINSTATEMENT PLAN  
 REGULATION 5(2)(q)  
 SHEET 2 OF 30

IN THE DISTRICTS OF MID SUFFOLK DISTRICT COUNCIL AND BABERGH DISTRICT COUNCIL



Application Document 7.8.2

Reproduced from Ordnance Survey maps by permission of Ordnance Survey on behalf of the controller of His Majesty's Stationery Office. © Crown Copyright Ordnance Survey, Licence no. 0100059731



1. These plans are indicative and are based on the Proposed Alignment, as shown on the General Arrangement Plan (application document 2.10).

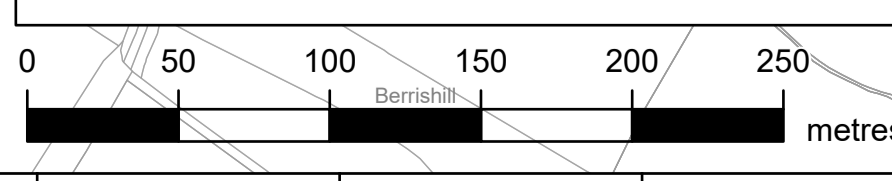
2. These plans should be read alongside the Landscape and Ecological Management Plan (LEMP) (application document 7.8) and the species mixes proposed in Appendix C of the LEMP.

3. These plans may not show all measures agreed as part of the European Protected Species (EPS) licences. Therefore, the EPS licences should be read alongside these plans.

4. No trees would be planted over the underground cable sections or within the safety clearances required for overhead lines.

5. These plans should be read alongside the Construction Environmental Management Plan (application document 7.5), which contains embodied and good practice measures including around reinstatement of existing features such as walls and boundary features.

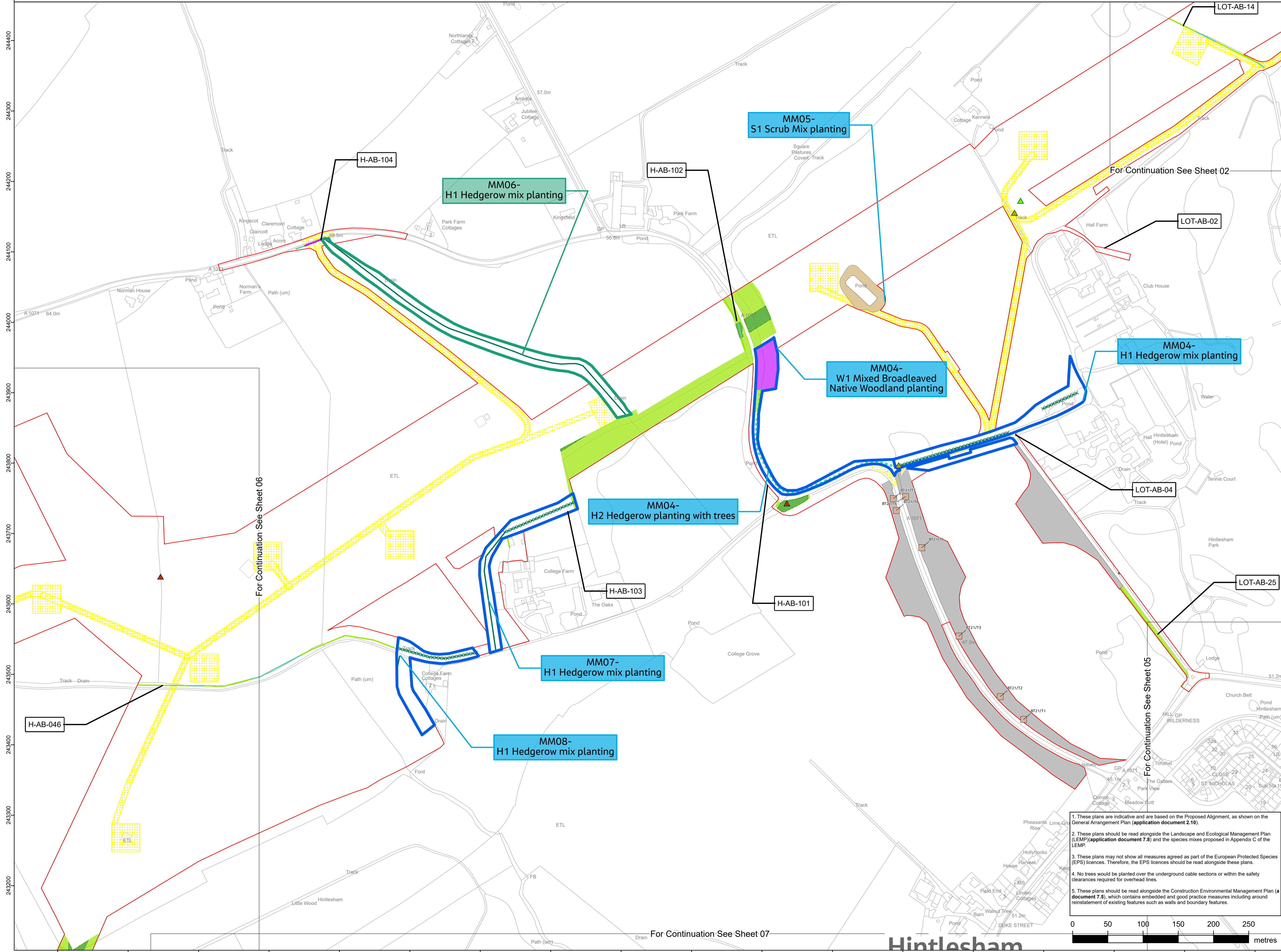
NG Investment No: 21847			
B	10/2023	Updated for Deadline 3	JT DD CW
A	04/2023	Rev A for DCO application	JT DD CW
ISSUE	DATE	REMARKS	DRAWN/CHKD/APPD
PROJECT: <b>Bramford to Twinstead Reinforcement</b>			
<b>nationalgrid</b>			
TITLE: <b>Document 7.8.2 LEMP Appendix B - Vegetation Reinstatement Plan</b>			
CIRCUIT / SITE: <b>Bramford - Pelham &amp; Bramford - Braitree - Bulls Lodge</b>			GIS
ORIGINATOR DRAWING NO. <b>A1 AAA_BTT_LEMP_Reinstatement_Scheme_Rev01</b>			A1
NG DRAWING No. <b>BT-NG-020621-545-0146</b>	SHEET NO. <b>02</b>	NO. OF SHEETS <b>30</b>	ISSUE: <b>A</b>
SCALE: 1:2,500			



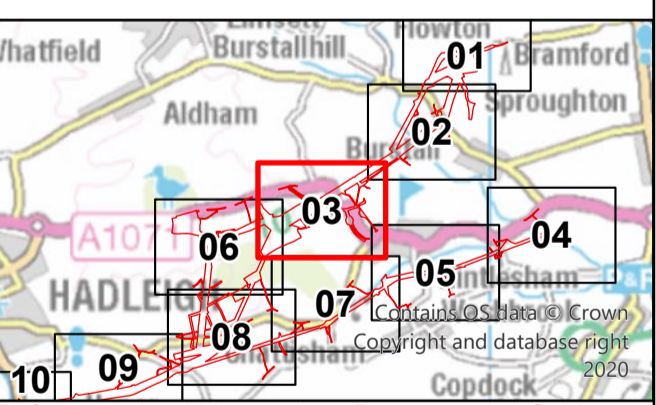
NATIONAL GRID (BRAMFORD TO TWINSTEAD REINFORCEMENT) ORDER  
 PINS APPLICATION NUMBER: EN020002  
 LEMP APPENDIX B - VEGETATION REINSTATEMENT PLAN  
 REGULATION 5(2)(q)  
 SHEET 3 OF 30  
 IN THE DISTRICT OF BABERGH DISTRICT COUNCIL

Application Document 7.8.2

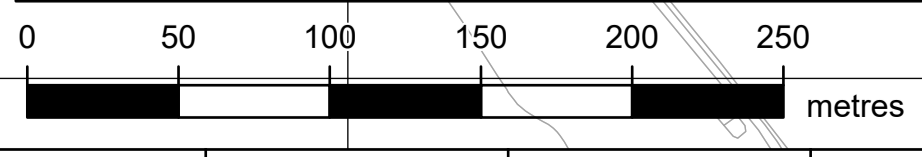
Reproduced from Ordnance Survey maps by permission of Ordnance Survey on behalf of the controller of His Majesty's Stationery Office. © Crown Copyright Ordnance Survey, Licence no. 0100059731



- Section boundaries
- Order Limits
- Soil stripped land to be reinstated in accordance with GG07
- Existing vegetation to be retained**
- Tree
- Existing retained hedgerow or line of trees
- H-xx-xx Hedgerow / line of trees crossing schedule label
- Existing retained woodland
- Individual Tree Preservation Order
- Group of trees under preservation order
- Habitat reinstatement and creation**
- Proposed areas for net gain (further details can be found in the Environmental Gain Report (application document 7.4))
- Proposed natural regeneration of woodland
- W1 Woodland mixed native broadleaved woodland planting
- W2 Woodland edge planting
- Natural regrowth of pruned tree
- Natural regrowth of coppiced tree
- T1 Individual tree planting
- H1 Hedgerow mix planting
- H1 Hedgerow planting
- H2 Hedgerow planting with trees
- Hedgerow reinforcement
- Natural regeneration of coppiced hedgerows
- S1 Scrub planting
- S2 Scrub planting (low growing scrub mix)
- G1 Species rich grass seed mix
- G4 Marshy grass seed mix
- Additional mitigation
- Landscape and visual softening



1. These plans are indicative and are based on the Proposed Alignment, as shown on the General Arrangement Plan (application document 2.10).
2. These plans should be read alongside the Landscape and Ecological Management Plan (LEMP) (application document 7.8) and the species mixes proposed in Appendix C of the LEMP.
3. These plans may not show all measures agreed as part of the European Protected Species (EPS) licences. Therefore, the EPS licences should be read alongside these plans.
4. No trees would be planted over the underground cable sections or within the safety clearances required for overhead lines.
5. These plans should be read alongside the Construction Environmental Management Plan (application document 7.5), which contains embodied and good practice measures including around reinstatement of existing features such as walls and boundary features.



NG Investment No: 21847			
B	10/2023	Updated for Deadline 3	JT DD CW
A	04/2023	Rev A for DCO application	JT DD CW
ISSUE	DATE	REMARKS	DRAWN/CHKD/APPD
PROJECT: <b>Bramford to Twinstead Reinforcement</b>			
<b>nationalgrid</b>			
TITLE: Document 7.8.2 LEMP Appendix B - Vegetation Reinstatement Plan			
CIRCUIT / SITE: <b>Bramford – Pelham &amp; Bramford – Baintree – Bulls Lodge</b>		GIS	
ORIGINATOR DRAWING NO. A1			
A1 AAA_BT_LEMP_Reinstatement_Scheme_Rev01			
NG DRAWING No. BT-NG-020621-545-0146	SHEET NO. 03	NO. OF SHEETS 30	ISSUE: A
SCALE: 1:2,500			

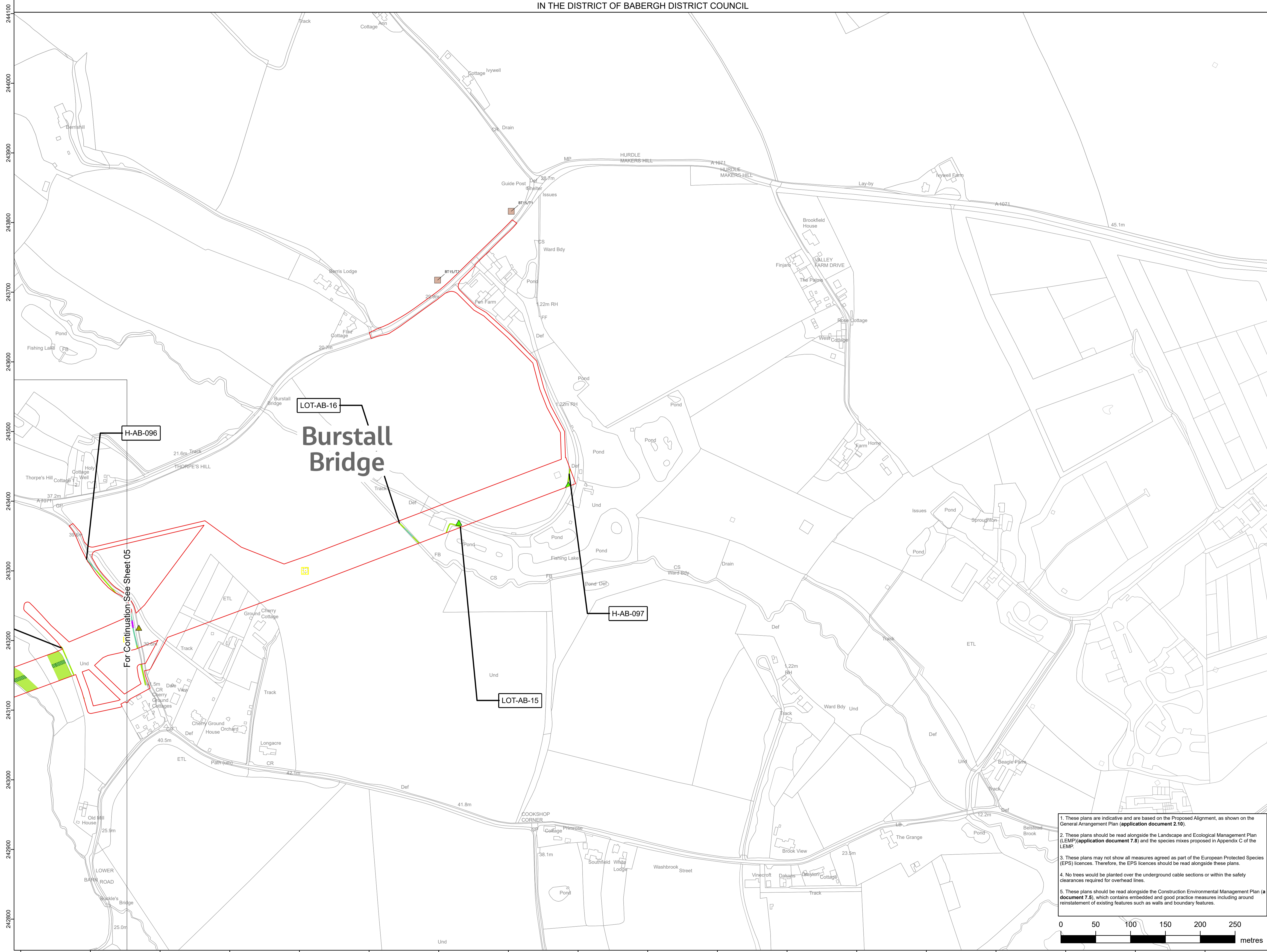
Hintlesham

NATIONAL GRID (BRAMFORD TO TWINSTEAD REINFORCEMENT) ORDER  
 PINS APPLICATION NUMBER: EN020002  
 LEMP APPENDIX B - VEGETATION REINSTATEMENT PLAN  
 REGULATION 5(2)(q)  
 SHEET 4 OF 30  
 IN THE DISTRICT OF BABERGH DISTRICT COUNCIL

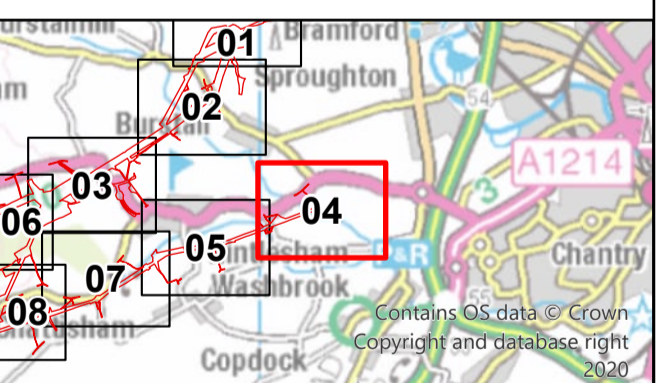


Application Document 7.8.2

Reproduced from Ordnance Survey maps by permission of Ordnance Survey on behalf of the controller of His Majesty's Stationery Office. © Crown Copyright Ordnance Survey, Licence no. 0100059731



- - - Section boundaries
- Order Limits
- Soil stripped land to be reinstated in accordance with GG07
- Existing vegetation to be retained
  - Tree
  - Existing retained hedgerow or line of trees
  - Hedgerow / line of trees crossing schedule label
  - Existing retained woodland
  - Individual Tree Preservation Order
  - Group of trees under preservation order
- Habitat reinstatement and creation
  - Proposed areas for net gain (further details can be found in the Environmental Gain Report (application document 7.4))
  - Proposed natural regeneration of woodland
  - W1 Woodland mixed native broadleaved woodland planting
  - W2 Woodland edge planting
  - Natural regrowth of pruned tree
  - Natural regrowth of coppiced tree
  - T1 Individual tree planting
  - H1 Hedgerow mix planting
  - H1 Hedgerow planting
  - H2 Hedgerow planting with trees
  - Hedgerow reinforcement
  - Natural regeneration of coppiced hedgerows
  - S1 Scrub planting
  - S2 Scrub planting (low growing scrub mix)
  - G1 Species rich grass seed mix
  - G4 Marshy grass seed mix
  - Additional mitigation
  - Landscape and visual softening



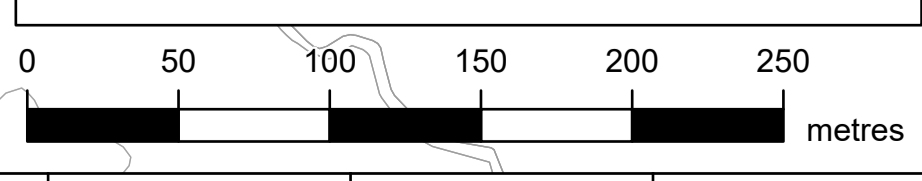
Reference should be made to Document 2.1 Guide to the Plans which provides further information on what the plans show.

NG Investment No: 21847					
B	10/2023	Updated for Deadline 3	JT	DD	CW
A	04/2023	Rev A for DCO application	JT	DD	CW
ISSUE	DATE	REMARKS	DRAWN	CHECKD	APPRD

PROJECT: **Bramford to Twinstead Reinforcement**

<b>nationalgrid</b>	
TITLE: Document 7.8.2 LEMP Appendix B - Vegetation Reinstatement Plan	
CIRCUIT / SITE: <b>Bramford – Pelham &amp; Bramford – Baintree – Bulls Lodge</b>	GIS
ORIGINATOR DRAWING NO. A1_AAA_BT_LEMP_Reinstatement_Scheme_Rev01	A1
NG DRAWING No. BT-NG-020621-545-0146	SHEET NO. OF SHEETS 04 30
SCALE: 1:2,500	ISSUE: <b>A</b>

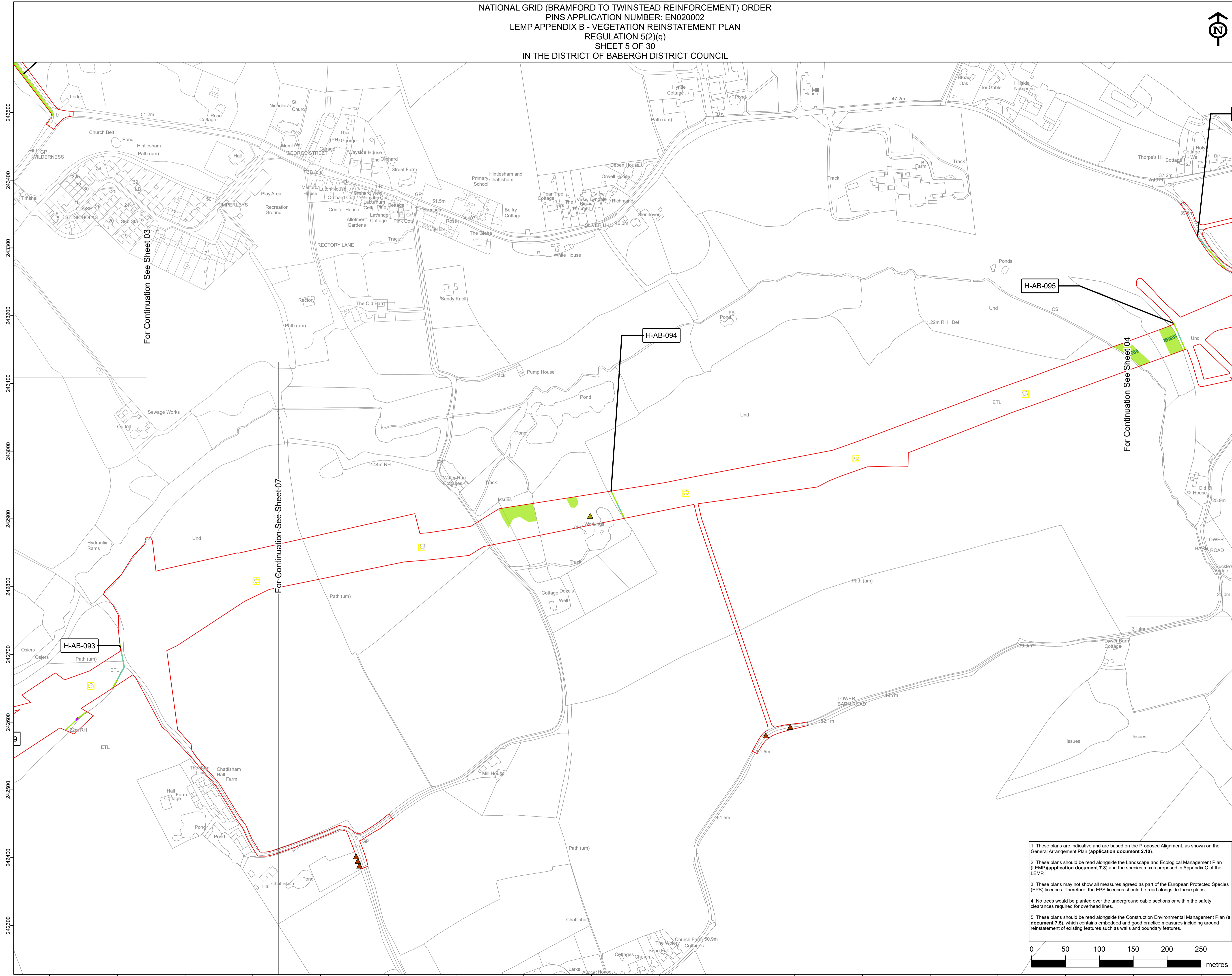
1. These plans are indicative and are based on the Proposed Alignment, as shown on the General Arrangement Plan (application document 2.10).
2. These plans should be read alongside the Landscape and Ecological Management Plan (LEMP) (application document 7.8) and the species mixes proposed in Appendix C of the LEMP.
3. These plans may not show all measures agreed as part of the European Protected Species (EPS) licences. Therefore, the EPS licences should be read alongside these plans.
4. No trees would be planted over the underground cable sections or within the safety clearances required for overhead lines.
5. These plans should be read alongside the Construction Environmental Management Plan (a document 7.5), which contains embodied and good practice measures including around reinstatement of existing features such as walls and boundary features.



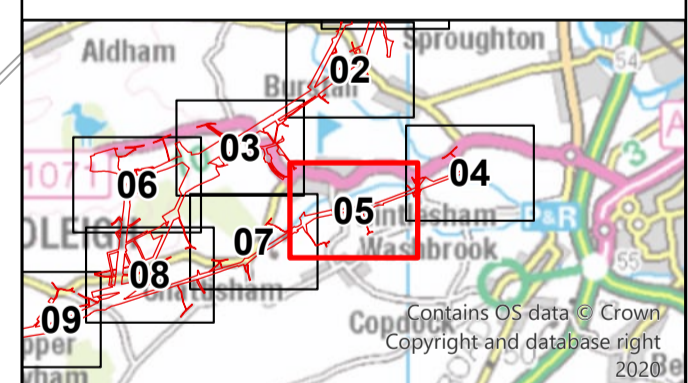


NATIONAL GRID (BRAMFORD TO TWINSTEAD REINFORCEMENT) ORDER  
 PINS APPLICATION NUMBER: EN020002  
 LEMP APPENDIX B - VEGETATION REINSTATEMENT PLAN  
 REGULATION 5(2)(q)  
 SHEET 5 OF 30  
 IN THE DISTRICT OF BABERGH DISTRICT COUNCIL

Reproduced from Ordnance Survey maps by permission of Ordnance Survey on behalf of the controller of His Majesty's Stationery Office. © Crown Copyright Ordnance Survey, Licence no. 0100059731



- Section boundaries
- Order Limits
- Soil stripped land to be reinstated in accordance with GG07
- Existing vegetation to be retained
- Tree
- Existing retained hedgerow or line of trees
- Hedgerow / line of trees crossing schedule label
- Existing retained woodland
- Individual Tree Preservation Order
- Group of trees under preservation order
- Habitat reinstatement and creation
- Proposed areas for net gain (further details can be found in the Environmental Gain Report (application document 7.4))
- Proposed natural regeneration of woodland
- W1 Woodland mixed native broadleaved woodland planting
- W2 Woodland edge planting
- Natural regrowth of pruned tree
- Natural regrowth of coppiced tree
- T1 Individual tree planting
- H1 Hedgerow mix planting
- H1 Hedgerow planting
- H2 Hedgerow planting with trees
- Hedgerow reinforcement
- Natural regeneration of coppiced hedgerows
- S1 Scrub planting
- S2 Scrub planting (low growing scrub mix)
- G1 Species rich grass seed mix
- G4 Marshy grass seed mix
- Additional mitigation
- Landscape and visual softening



Reference should be made to Document 2.1 Guide to the Plans which provides further information on what the plans show.

NG Investment No: 21847					
B	10/2023	Updated for Deadline 3	JT	DD	CW
A	04/2023	Rev A for DCO application	JT	DD	CW
ISSUE	DATE	REMARKS	DRAWN	CHKD	APPD

PROJECT: **Bramford to Twinstead Reinforcement**

**nationalgrid**

TITLE: **Document 7.8.2 LEMP Appendix B - Vegetation Reinstatement Plan**

CIRCUIT / SITE: **Bramford – Pelham & Bramford – Baintree – Bulls Lodge**

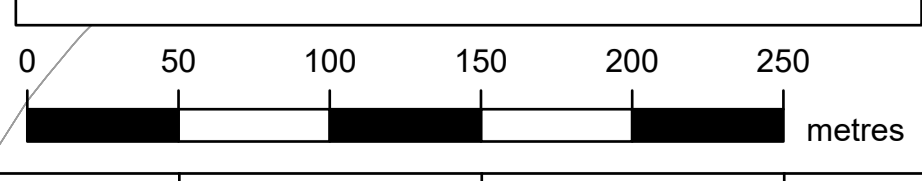
ORIGINATOR DRAWING NO. **A1**

NG DRAWING No. **BT-NG-020621-545-0146**

SHEET NO. **05** NO. OF SHEETS **30** ISSUE: **A**

SCALE: 1:2,500

1. These plans are indicative and are based on the Proposed Alignment, as shown on the General Arrangement Plan (application document 2.10).
2. These plans should be read alongside the Landscape and Ecological Management Plan (LEMP) (application document 7.8) and the species mixes proposed in Appendix C of the LEMP.
3. These plans may not show all measures agreed as part of the European Protected Species (EPS) licences. Therefore, the EPS licences should be read alongside these plans.
4. No trees would be planted over the underground cable sections or within the safety clearances required for overhead lines.
5. These plans should be read alongside the Construction Environmental Management Plan (a document 7.5), which contains embodied and good practice measures including around reinstatement of existing features such as walls and boundary features.

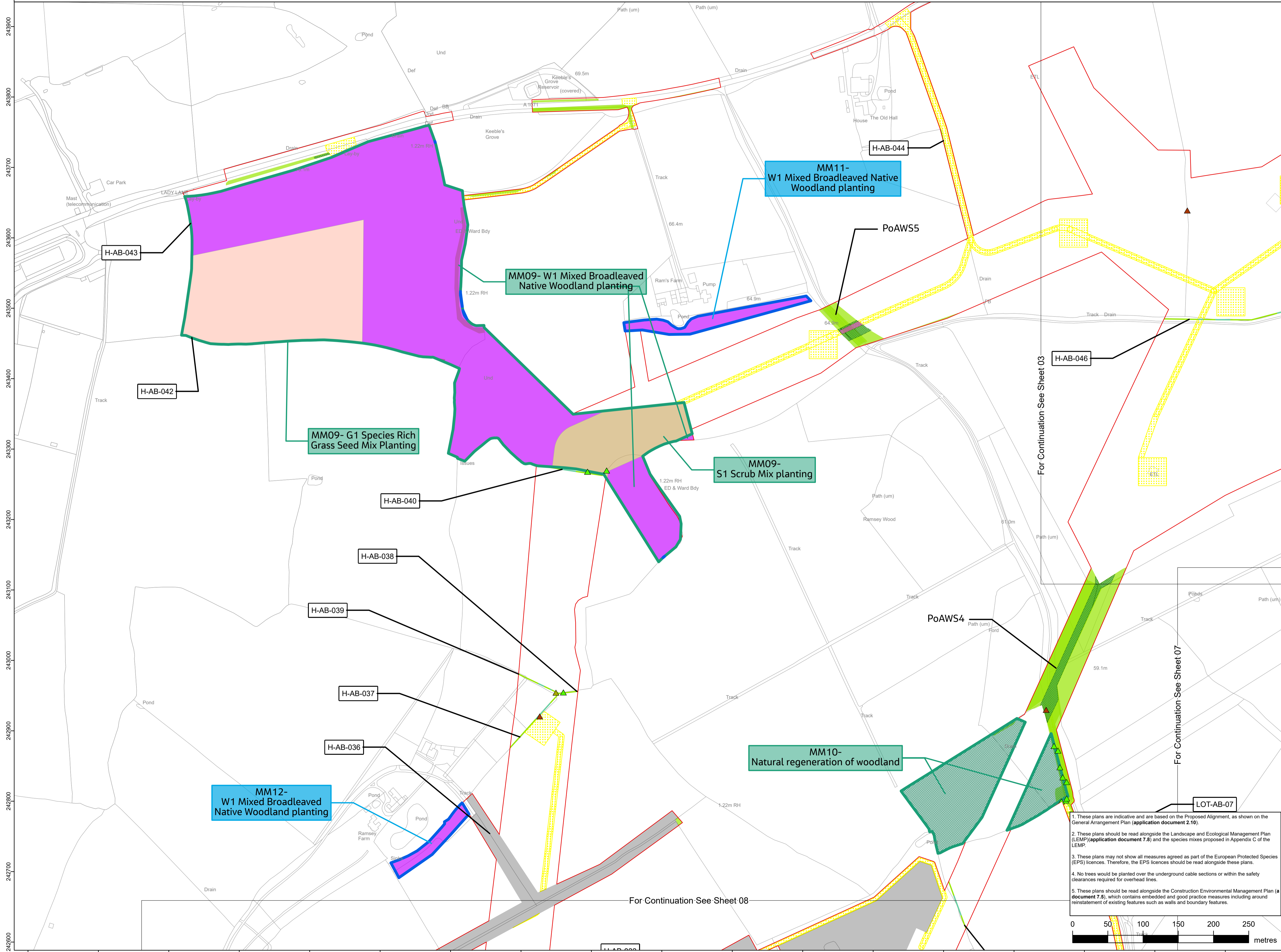


NATIONAL GRID (BRAMFORD TO TWINSTEAD REINFORCEMENT) ORDER  
 PINS APPLICATION NUMBER: EN020002  
 LEMP APPENDIX B - VEGETATION REINSTATEMENT PLAN  
 REGULATION 5(2)(q)  
 SHEET 6 OF 30  
 IN THE DISTRICT OF BABERGH DISTRICT COUNCIL

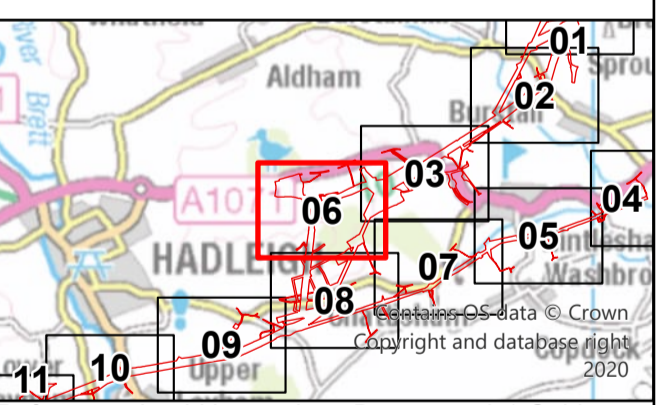


Application Document 7.8.2

Reproduced from Ordnance Survey maps by permission of Ordnance Survey on behalf of the controller of His Majesty's Stationery Office. © Crown Copyright Ordnance Survey, Licence no. 0100059731



- - - Section boundaries
- Order Limits
- Soil stripped land to be reinstated in accordance with GG07
- Existing vegetation to be retained
- Tree
- Existing retained hedgerow or line of trees
- Hedgerow / line of trees crossing schedule label
- Existing retained woodland
- Individual Tree Preservation Order
- Group of trees under preservation order
- Habitat reinstatement and creation
- Proposed areas for net gain (further details can be found in the Environmental Gain Report (application document 7.4))
- Proposed natural regeneration of woodland
- W1 Woodland mixed native broadleaved woodland planting
- W2 Woodland edge planting
- Natural regrowth of pruned tree
- Natural regrowth of coppiced tree
- T1 Individual tree planting
- H1 Hedgerow mix planting
- H1 Hedgerow planting
- H2 Hedgerow planting with trees
- Hedgerow reinforcement
- Natural regeneration of coppiced hedgerows
- S1 Scrub planting
- S2 Scrub planting (low growing scrub mix)
- G1 Species rich grass seed mix
- G4 Marshy grass seed mix
- Additional mitigation
- Landscape and visual softening



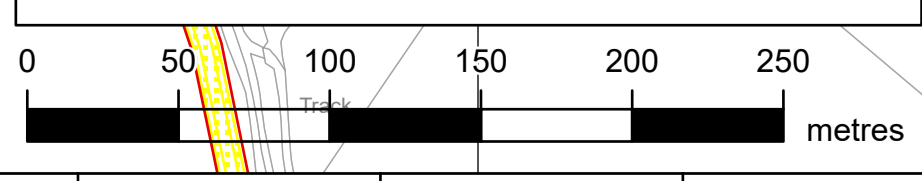
Reference should be made to Document 2.1 Guide to the Plans which provides further information on what the plans show.

NG Investment No: 21847					
B	10/2023	Updated for Deadline 3	JT	DD	CW
A	04/2023	Rev A for DCO application	JT	DD	CW
ISSUE	DATE	REMARKS	DRAWN	CHKD	APPD

PROJECT: **Bramford to Twinstead Reinforcement**

nationalgrid		
TITLE: Document 7.8.2 LEMP Appendix B - Vegetation Reinstatement Plan		
CIRCUIT / SITE:	Bramford – Pelham & Bramford – Braitree – Bulls Lodge	GIS
ORIGINATOR DRAWING NO.	A1_AAA_BT_LEMP_Reinstatement_Scheme_Rev01	A1
NG DRAWING No.	BT-NG-020621-545-0146	ISSUE:
SHEET NO.	06	NO. OF SHEETS
SCALE:	1:2,500	A

1. These plans are indicative and are based on the Proposed Alignment, as shown on the General Arrangement Plan (application document 2.10).
2. These plans should be read alongside the Landscape and Ecological Management Plan (LEMP) (application document 7.8) and the species mixes proposed in Appendix C of the LEMP.
3. These plans may not show all measures agreed as part of the European Protected Species (EPS) licences. Therefore, the EPS licences should be read alongside these plans.
4. No trees would be planted over the underground cable sections or within the safety clearances required for overhead lines.
5. These plans should be read alongside the Construction Environmental Management Plan (a document 7.5), which contains embodied and good practice measures including around reinstatement of existing features such as walls and boundary features.

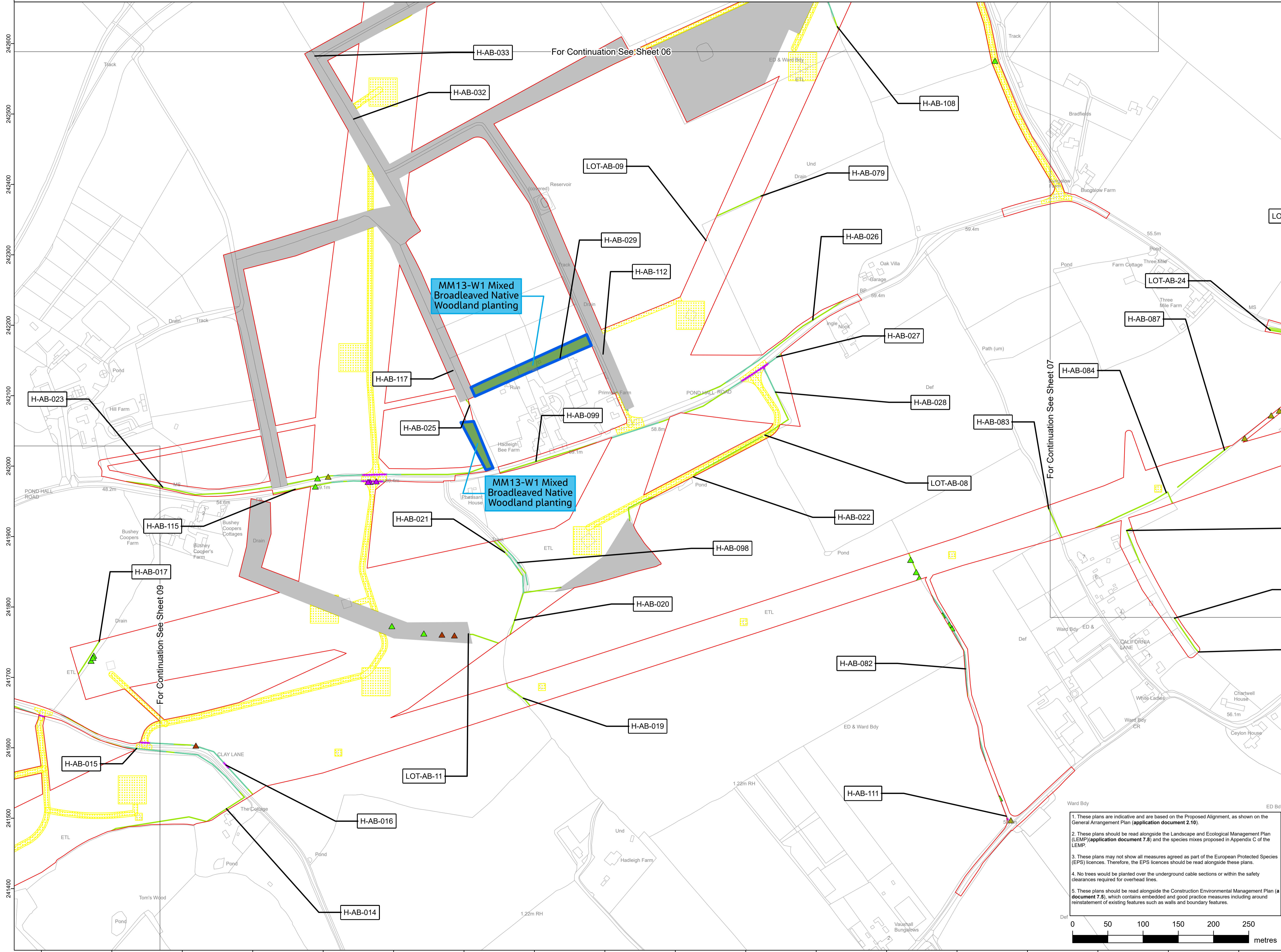




NATIONAL GRID (BRAMFORD TO TWINSTEAD REINFORCEMENT) ORDER  
 PINS APPLICATION NUMBER: EN020002  
 LEMP APPENDIX B - VEGETATION REINSTATEMENT PLAN  
 REGULATION 5(2)(q)  
 SHEET 8 OF 30  
 IN THE DISTRICT OF BABERGH DISTRICT COUNCIL

Application Document 7.8.2

Reproduced from Ordnance Survey maps by permission of Ordnance Survey on behalf of the controller of His Majesty's Stationery Office. © Crown Copyright Ordnance Survey, Licence no. 0100059731

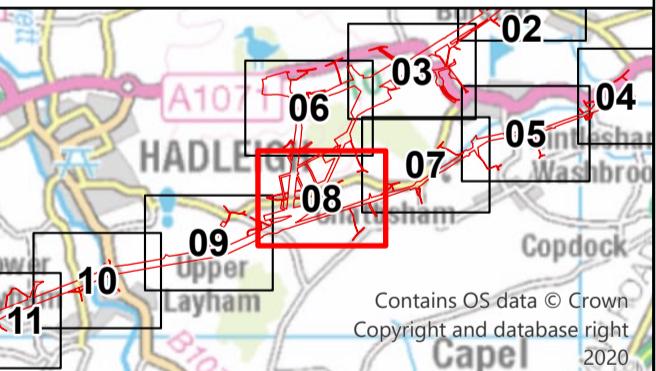


- Section boundaries
- Order Limits
- Soil stripped land to be reinstated in accordance with GG07
- Existing vegetation to be retained
- Tree
- Existing retained hedgerow or line of trees
- Hedgerow / line of trees crossing schedule label
- Existing retained woodland
- Individual Tree Preservation Order
- Group of trees under preservation order
- Habitat reinstatement and creation
- Proposed areas for net gain (further details can be found in the Environmental Gain Report (application document 7.4))
- Proposed natural regeneration of woodland
- W1 Woodland mixed native broadleaved woodland planting
- W2 Woodland edge planting
- Natural regrowth of pruned tree
- Natural regrowth of coppiced tree
- T1 Individual tree planting
- H1 Hedgerow mix planting
- H1 Hedgerow planting
- H2 Hedgerow planting with trees
- Hedgerow reinforcement
- Natural regeneration of coppiced hedgerows
- S1 Scrub planting
- S2 Scrub planting (low growing scrub mix)
- G1 Species rich grass seed mix
- G4 Marshy grass seed mix
- Additional mitigation
- Landscape and visual softening

MM13-W1 Mixed Broadleaved Native Woodland planting

MM13-W1 Mixed Broadleaved Native Woodland planting

1. These plans are indicative and are based on the Proposed Alignment, as shown on the General Arrangement Plan (application document 2.10).
2. These plans should be read alongside the Landscape and Ecological Management Plan (LEMP) (application document 7.8) and the species mixes proposed in Appendix C of the LEMP.
3. These plans may not show all measures agreed as part of the European Protected Species (EPS) licences. Therefore, the EPS licences should be read alongside these plans.
4. No trees would be planted over the underground cable sections or within the safety clearances required for overhead lines.
5. These plans should be read alongside the Construction Environmental Management Plan (a document 7.5), which contains embodied and good practice measures including around reinstatement of existing features such as walls and boundary features.



Reference should be made to Document 2.1 Guide to the Plans which provides further information on what the plans show.

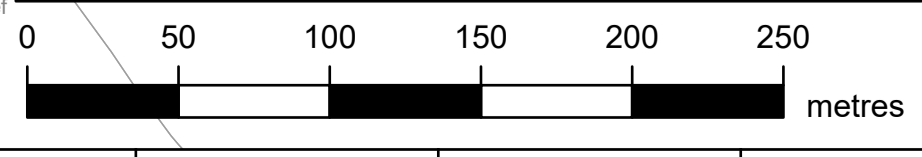
NG Investment No: 21847					
B	10/2023	Updated for Deadline 3	JT	DD	CW
A	04/2023	Rev A for DCO application	JT	DD	CW
ISSUE	DATE	REMARKS	DRAWN	CHKD	APPD

PROJECT: **Bramford to Twinstead Reinforcement**

TITLE: **Document 7.8.2 LEMP Appendix B - Vegetation Reinstatement Plan**

CIRCUIT / SITE: **Bramford - Pelham & Bramford - Baintree - Bulls Lodge**

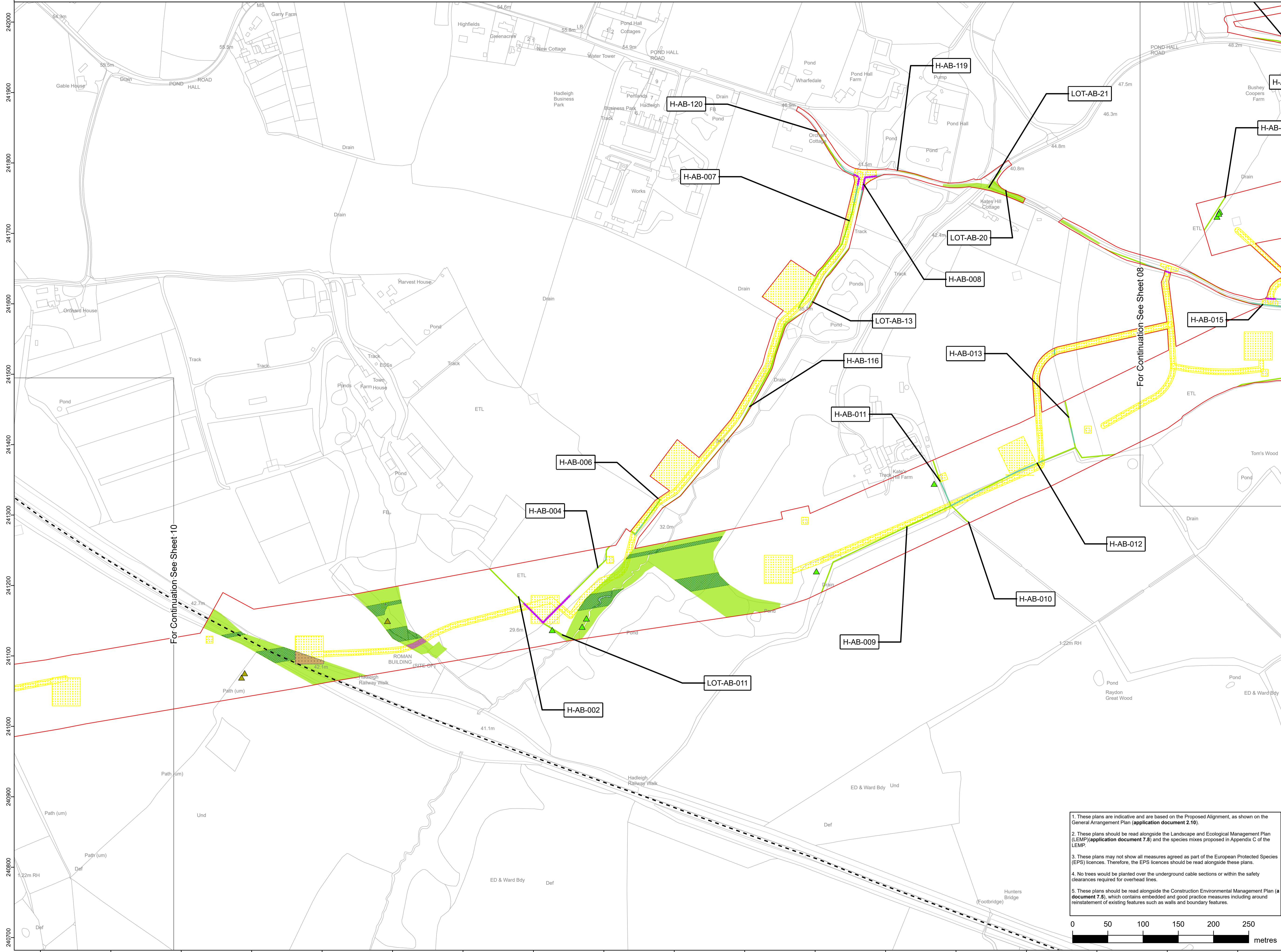
ORIGINATOR DRAWING NO.	A1
NG DRAWING No.	BT-NG-020621-545-0146
SHEET NO.	08
NO. OF SHEETS	30
ISSUE:	A



NATIONAL GRID (BRAMFORD TO TWINSTEAD REINFORCEMENT) ORDER  
 PINS APPLICATION NUMBER: EN020002  
 LEMP APPENDIX B - VEGETATION REINSTATEMENT PLAN  
 REGULATION 5(2)(q)  
 SHEET 9 OF 30  
 IN THE DISTRICT OF BABERGH DISTRICT COUNCIL

Application Document 7.8.2

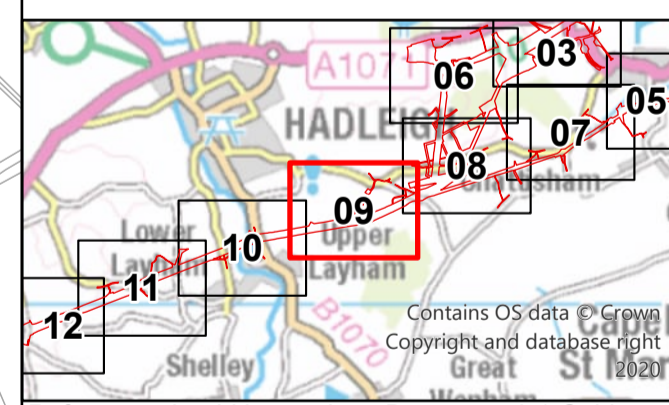
Reproduced from Ordnance Survey maps by permission of Ordnance Survey on behalf of the controller of His Majesty's Stationery Office. © Crown Copyright Ordnance Survey, Licence no. 0100059731



- - - Section boundaries
- Order Limits
- Soil stripped land to be reinstated in accordance with GG07
- Existing vegetation to be retained
- Tree
- Existing retained hedgerow or line of trees
- Hedgerow / line of trees crossing schedule label
- Existing retained woodland
- Individual Tree Preservation Order
- Group of trees under preservation order
- Habitat reinstatement and creation
- Proposed areas for net gain (further details can be found in the Environmental Gain Report (application document 7.4))
- Proposed natural regeneration of woodland
- W1 Woodland mixed native broadleaved woodland planting
- W2 Woodland edge planting
- Natural regrowth of pruned tree
- Natural regrowth of coppiced tree
- T1 Individual tree planting
- H1 Hedgerow mix planting
- H1 Hedgerow planting
- H2 Hedgerow planting with trees
- Hedgerow reinforcement
- Natural regeneration of coppiced hedgerows
- S1 Scrub planting
- S2 Scrub planting (low growing scrub mix)
- G1 Species rich grass seed mix
- G4 Marshy grass seed mix
- Additional mitigation
- Landscape and visual softening

For Continuation See Sheet 10

For Continuation See Sheet 08



Reference should be made to Document 2.1 Guide to the Plans which provides further information on what the plans show.

NG Investment No: 21847			
B	10/2023	Updated for Deadline 3	JT DD CW
A	04/2023	Rev A for DCO application	JT DD CW
ISSUE	DATE	REMARKS	DRAWN/CHKD/APPD

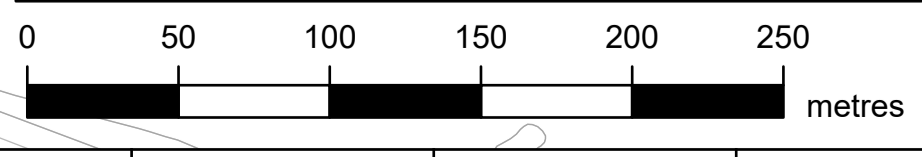
PROJECT: **Bramford to Twinstead Reinforcement**

TITLE: **Document 7.8.2  
LEMP Appendix B -  
Vegetation Reinstatement Plan**

CIRCUIT / SITE: **Bramford - Pelham & Bramford  
- Braintree - Bulls Lodge**

ORIGINATOR DRAWING NO.	A1
NG DRAWING No.	BT-NG-020621-545-0146
SHEET NO.	09
NO. OF SHEETS	30
ISSUE:	A

1. These plans are indicative and are based on the Proposed Alignment, as shown on the General Arrangement Plan (application document 2.10).
2. These plans should be read alongside the Landscape and Ecological Management Plan (LEMP) (application document 7.8) and the species mixes proposed in Appendix C of the LEMP.
3. These plans may not show all measures agreed as part of the European Protected Species (EPS) licences. Therefore, the EPS licences should be read alongside these plans.
4. No trees would be planted over the underground cable sections or within the safety clearances required for overhead lines.
5. These plans should be read alongside the Construction Environmental Management Plan (application document 7.5), which contains embodied and good practice measures including around reinstatement of existing features such as walls and boundary features.

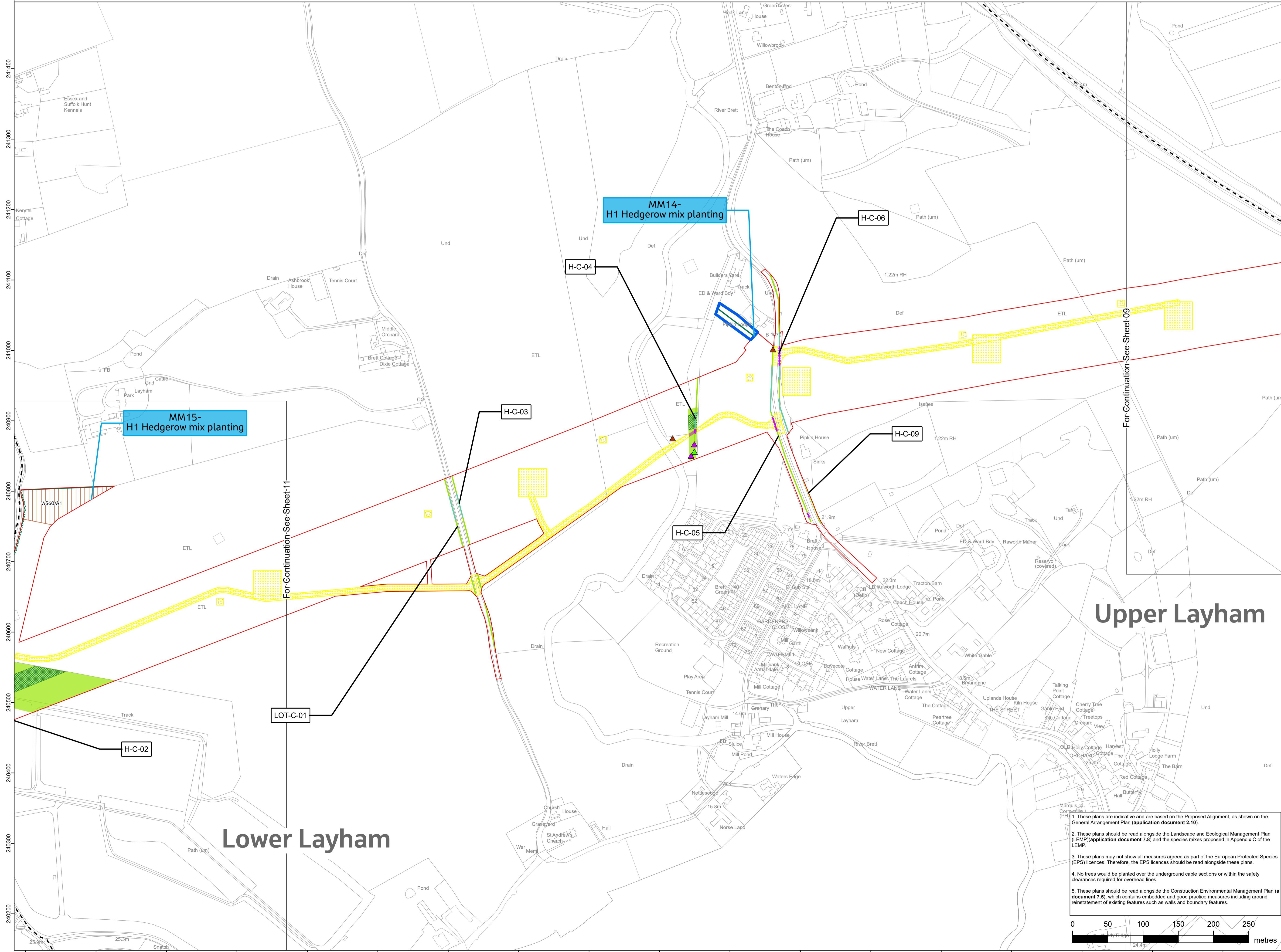


NATIONAL GRID (BRAMFORD TO TWINSTEAD REINFORCEMENT) ORDER  
 PINS APPLICATION NUMBER: EN020002  
 LEMP APPENDIX B - VEGETATION REINSTATEMENT PLAN  
 REGULATION 5(2)(q)  
 SHEET 10 OF 30  
 IN THE DISTRICT OF BABERGH DISTRICT COUNCIL



Application Document 7.8.2

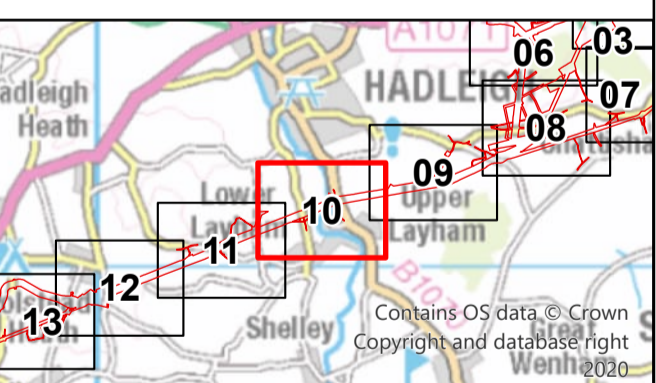
Reproduced from Ordnance Survey maps by permission of Ordnance Survey on behalf of the controller of His Majesty's Stationery Office. © Crown Copyright Ordnance Survey, Licence no. 0100059731



- Section boundaries
- Order Limits
- Soil stripped land to be reinstated in accordance with GG07
- Existing vegetation to be retained
- Tree
- Existing retained hedgerow or line of trees
- Hedgerow / line of trees crossing schedule label
- Existing retained woodland
- Individual Tree Preservation Order
- Group of trees under preservation order
- Habitat reinstatement and creation
- Proposed areas for net gain (further details can be found in the Environmental Gain Report (application document 7.4))
- Proposed natural regeneration of woodland
- W1 Woodland mixed native broadleaved woodland planting
- W2 Woodland edge planting
- Natural regrowth of pruned tree
- Natural regrowth of coppiced tree
- T1 Individual tree planting
- H1 Hedgerow mix planting
- H2 Hedgerow planting with trees
- Hedgerow reinforcement
- Natural regeneration of coppiced hedgerows
- S1 Scrub planting
- S2 Scrub planting (low growing scrub mix)
- G1 Species rich grass seed mix
- G4 Marshy grass seed mix
- Additional mitigation
- Landscape and visual softening

Upper Layham

Lower Layham



Reference should be made to Document 2.1 Guide to the Plans which provides further information on what the plans show.

NG Investment No: 21847				
B	10/2023	Updated for Deadline 3	JT	DD
A	04/2023	Rev A for DCO application	JT	DD
ISSUE	DATE	REMARKS	DRAWN	CHKD

PROJECT: **Bramford to Twinstead Reinforcement**

**nationalgrid**

TITLE: **Document 7.8.2 LEMP Appendix B - Vegetation Reinstatement Plan**

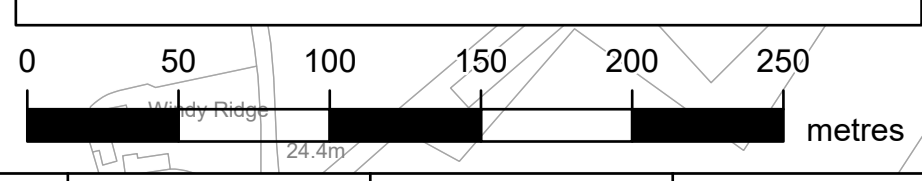
CIRCUIT / SITE: **Bramford - Pelham & Bramford - Braitree - Bulls Lodge**

ORIGINATOR DRAWING NO. **A1**

NG DRAWING No. **BT-NG-020621-545-0146** SHEET NO. **10** NO. OF SHEETS **30** ISSUE: **A**

SCALE: **1:2,500**

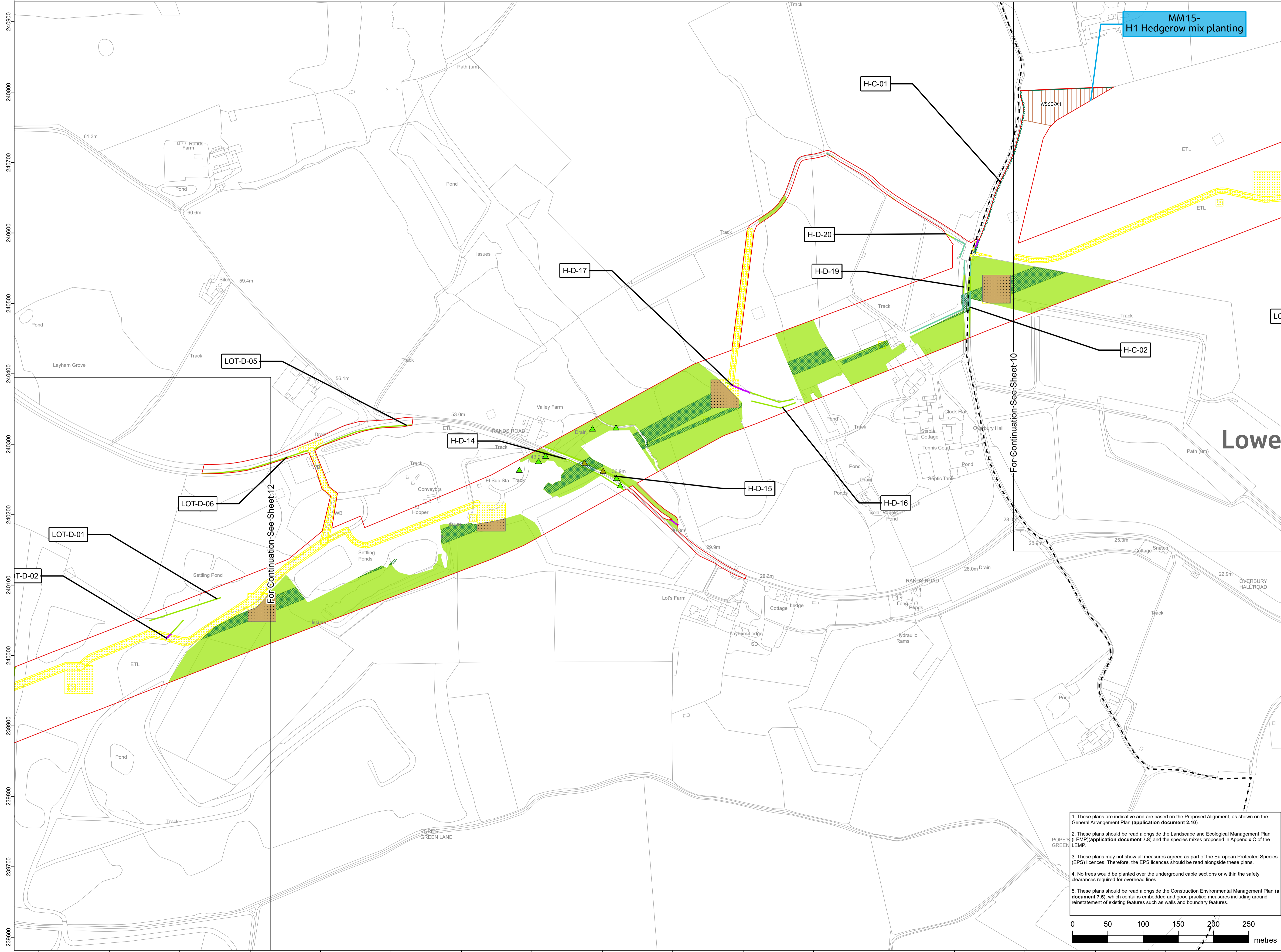
1. These plans are indicative and are based on the Proposed Alignment, as shown on the General Arrangement Plan (application document 2.10).
2. These plans should be read alongside the Landscape and Ecological Management Plan (LEMP) (application document 7.8) and the species mixes proposed in Appendix C of the LEMP.
3. These plans may not show all measures agreed as part of the European Protected Species (EPS) licences. Therefore, the EPS licences should be read alongside these plans.
4. No trees would be planted over the underground cable sections or within the safety clearances required for overhead lines.
5. These plans should be read alongside the Construction Environmental Management Plan (a document 7.5), which contains embodied and good practice measures including around reinstatement of existing features such as walls and boundary features.



NATIONAL GRID (BRAMFORD TO TWINSTEAD REINFORCEMENT) ORDER  
 PINS APPLICATION NUMBER: EN020002  
 LEMP APPENDIX B - VEGETATION REINSTATEMENT PLAN  
 REGULATION 5(2)(q)  
 SHEET 11 OF 30  
 IN THE DISTRICT OF BABERGH DISTRICT COUNCIL

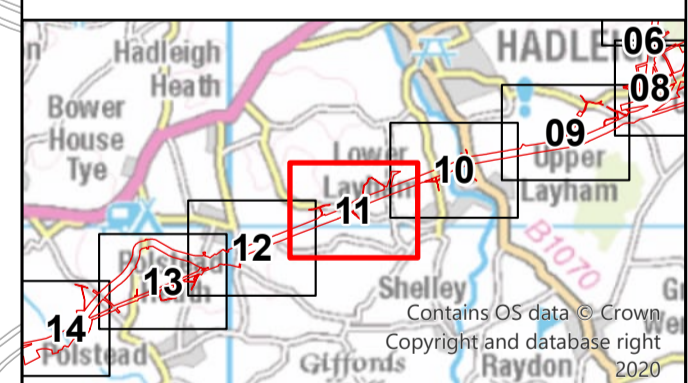
Application Document 7.8.2

Reproduced from Ordnance Survey maps by permission of Ordnance Survey on behalf of the controller of His Majesty's Stationery Office. © Crown Copyright Ordnance Survey, Licence no. 0100059731



- Section boundaries
- Order Limits
- Soil stripped land to be reinstated in accordance with GG07
- Existing vegetation to be retained
- Tree
- Existing retained hedgerow or line of trees
- Hedgerow / line of trees crossing schedule label
- Existing retained woodland
- Individual Tree Preservation Order
- Group of trees under preservation order
- Habitat reinstatement and creation
- Proposed areas for net gain (further details can be found in the Environmental Gain Report (application document 7.4))
- Proposed natural regeneration of woodland
- W1 Woodland mixed native broadleaved woodland planting
- W2 Woodland edge planting
- Natural regrowth of pruned tree
- Natural regrowth of coppiced tree
- T1 Individual tree planting
- H1 Hedgerow mix planting
- H2 Hedgerow planting with trees
- Hedgerow reinforcement
- Natural regeneration of coppiced hedgerows
- S1 Scrub planting
- S2 Scrub planting (low growing scrub mix)
- G1 Species rich grass seed mix
- G4 Marshy grass seed mix
- Additional mitigation
- Landscape and visual softening

Lower



Reference should be made to Document 2.1 Guide to the Plans which provides further information on what the plans show.

NG Investment No: 21847				
B	10/2023	Updated for Deadline 3	JT	DD
A	04/2023	Rev A for DCO application	JT	DD
ISSUE	DATE	REMARKS	DRAWN	CHKD

PROJECT: **Bramford to Twinstead Reinforcement**

**nationalgrid**

TITLE: Document 7.8.2  
LEMP Appendix B -  
Vegetation Reinstatement Plan

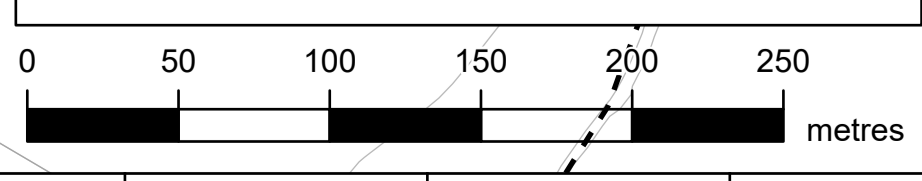
CIRCUIT / SITE: **Bramford – Pelham & Bramford – Baintree – Bulls Lodge**

ORIGINATOR DRAWING NO. **A1**

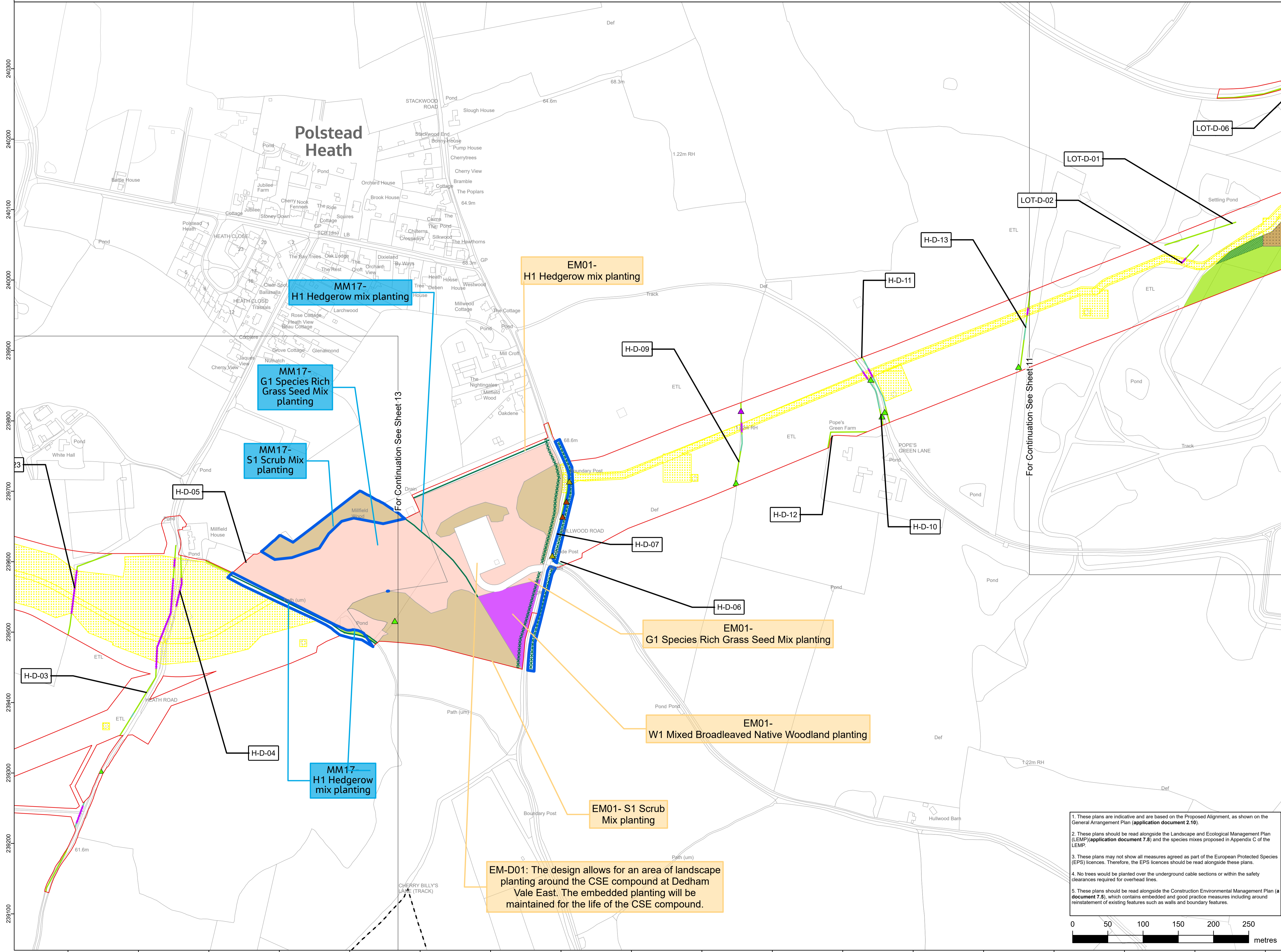
NG DRAWING No. **BT-NG-020621-545-0146** SHEET NO. **11** NO. OF SHEETS **30** ISSUE: **A**

SCALE: 1:2,500

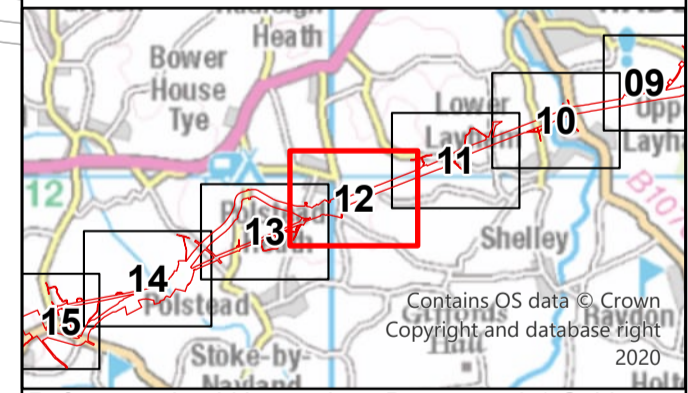
1. These plans are indicative and are based on the Proposed Alignment, as shown on the General Arrangement Plan (application document 2.10).
2. These plans should be read alongside the Landscape and Ecological Management Plan (LEMP)(application document 7.8) and the species mixes proposed in Appendix C of the LEMP.
3. These plans may not show all measures agreed as part of the European Protected Species (EPS) licences. Therefore, the EPS licences should be read alongside these plans.
4. No trees would be planted over the underground cable sections or within the safety clearances required for overhead lines.
5. These plans should be read alongside the Construction Environmental Management Plan (a document 7.5), which contains embodied and good practice measures including around reinstatement of existing features such as walls and boundary features.



Reproduced from Ordnance Survey maps by permission of Ordnance Survey on behalf of the controller of His Majesty's Stationery Office. © Crown Copyright Ordnance Survey, Licence no. 010059731



- Section boundaries
- Order Limits
- Soil stripped land to be reinstated in accordance with GG07
- Existing vegetation to be retained
- Tree
- Existing retained hedgerow or line of trees
- H-XX-XX Hedgerow / line of trees crossing schedule label
- Existing retained woodland
- Individual Tree Preservation Order
- Group of trees under preservation order
- Habitat reinstatement and creation
- Proposed areas for net gain (further details can be found in the Environmental Gain Report (application document 7.4))
- Proposed natural regeneration of woodland
- W1 Woodland mixed native broadleaved woodland planting
- W2 Woodland edge planting
- Natural regrowth of pruned tree
- Natural regrowth of coppiced tree
- T1 Individual tree planting
- H1 Hedgerow mix planting
- H1 Hedgerow planting
- H2 Hedgerow planting with trees
- Hedgerow reinforcement
- Natural regeneration of coppiced hedgerows
- S1 Scrub planting
- S2 Scrub planting (low growing scrub mix)
- G1 Species rich grass seed mix
- G4 Marshy grass seed mix
- Additional mitigation
- Landscape and visual softening



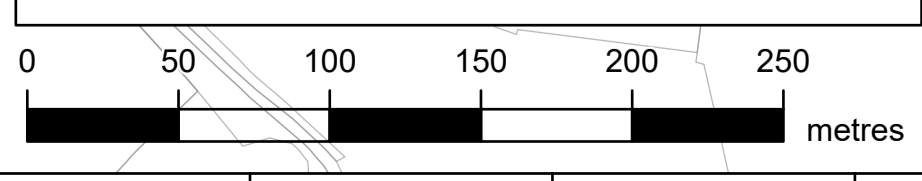
Reference should be made to Document 2.1 Guide to the Plans which provides further information on what the plans show.

NG Investment No: 21847			
B	10/2023	Updated for Deadline 3	JT DD CW
A	04/2023	Rev A for DCO application	JT DD CW
ISSUE	DATE	REMARKS	DRAWN/CHKD/APPD

PROJECT: **Bramford to Twinstead Reinforcement**

<b>nationalgrid</b>	
TITLE: Document 7.8.2 LEMP Appendix B - Vegetation Reinstatement Plan	
CIRCUIT / SITE: <b>Bramford – Pelham &amp; Bramford – Baintree – Bulls Lodge</b>	GIS
ORIGINATOR DRAWING NO. A1_AAA_BT_LEMP_Reinstatement_Scheme_Rev01	A1
NG DRAWING No. BT-NG-020621-545-0146	SHEET NO. OF SHEETS 12 30
SCALE: 1:2,500	ISSUE: <b>A</b>

1. These plans are indicative and are based on the Proposed Alignment, as shown on the General Arrangement Plan (application document 2.10).
2. These plans should be read alongside the Landscape and Ecological Management Plan (LEMP) (application document 7.8) and the species mixes proposed in Appendix C of the LEMP.
3. These plans may not show all measures agreed as part of the European Protected Species (EPS) licences. Therefore, the EPS licences should be read alongside these plans.
4. No trees would be planted over the underground cable sections or within the safety clearances required for overhead lines.
5. These plans should be read alongside the Construction Environmental Management Plan (a document 7.5), which contains embodied and good practice measures including around reinstatement of existing features such as walls and boundary features.



EM-D01: The design allows for an area of landscape planting around the CSE compound at Dedham Vale East. The embedded planting will be maintained for the life of the CSE compound.

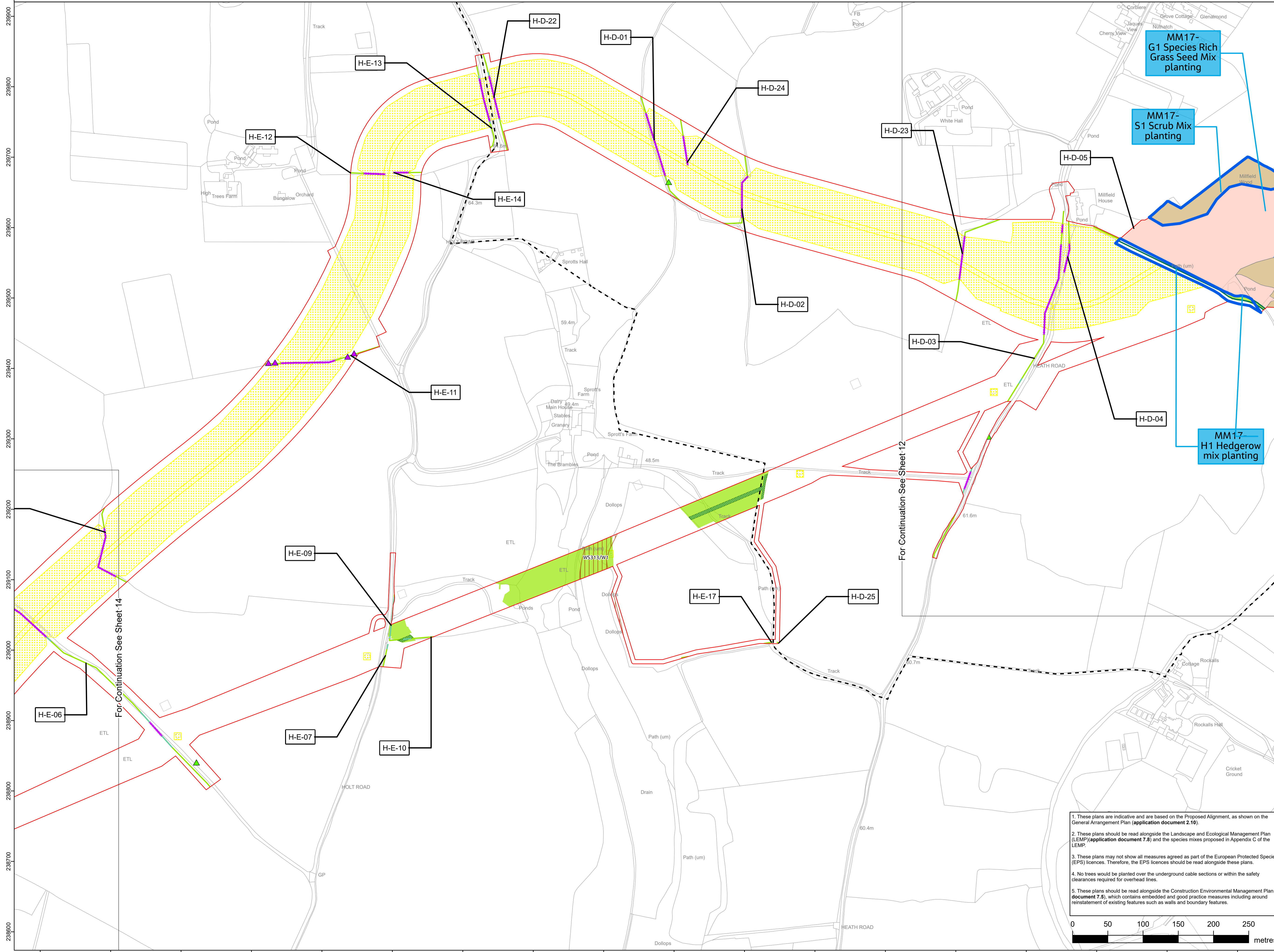
240300  
240200  
240100  
240000  
239900  
239800  
239700  
239600  
239500  
239400  
239300  
239200  
239100

599500 599600 599700 599800 599900 600000 600100 600200 600300 600400 600500 600600 600700 600800 600900 601000 601100 601200

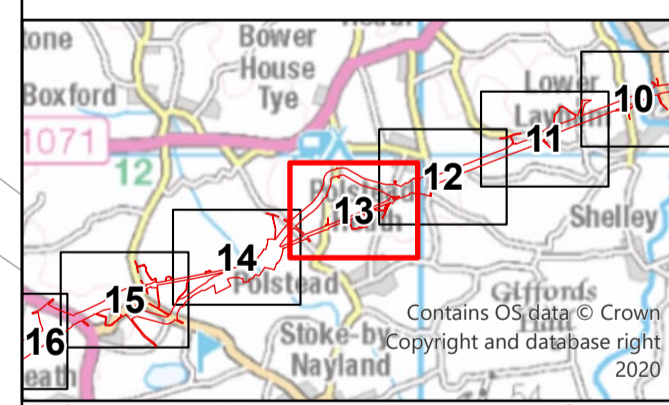


NATIONAL GRID (BRAMFORD TO TWINSTEAD REINFORCEMENT) ORDER  
 PINS APPLICATION NUMBER: EN020002  
 LEMP APPENDIX B - VEGETATION REINSTATEMENT PLAN  
 REGULATION 5(2)(q)  
 SHEET 13 OF 30  
 IN THE DISTRICT OF BABERGH DISTRICT COUNCIL

Reproduced from Ordnance Survey maps by permission of Ordnance Survey on behalf of the controller of His Majesty's Stationery Office. © Crown Copyright Ordnance Survey, Licence no. 0100059731



- - - Section boundaries
- Order Limits
- Soil stripped land to be reinstated in accordance with GG07
- Existing vegetation to be retained
- Tree
- Existing retained hedgerow or line of trees
- H-xx-xx Hedgerow / line of trees crossing schedule label
- Existing retained woodland
- Individual Tree Preservation Order
- Group of trees under preservation order
- Habitat reinstatement and creation
- Proposed areas for net gain (further details can be found in the Environmental Gain Report (application document 7.4))
- Proposed natural regeneration of woodland
- W1 Woodland mixed native broadleaved woodland planting
- W2 Woodland edge planting
- Natural regrowth of pruned tree
- Natural regrowth of coppiced tree
- T1 Individual tree planting
- H1 Hedgerow mix planting
- H1 Hedgerow planting
- H2 Hedgerow planting with trees
- Hedgerow reinforcement
- Natural regeneration of coppiced hedgerows
- S1 Scrub planting
- S2 Scrub planting (low growing scrub mix)
- G1 Species rich grass seed mix
- G4 Marshy grass seed mix
- Additional mitigation
- Landscape and visual softening



Reference should be made to Document 2.1 Guide to the Plans which provides further information on what the plans show.

NG Investment No: 21847					
B	10/2023	Updated for Deadline 3	JT	DD	CW
A	04/2023	Rev A for DCO application	JT	DD	CW
ISSUE	DATE	REMARKS	DRAWN	CHECKD	APPD

PROJECT: **Bramford to Twinstead Reinforcement**

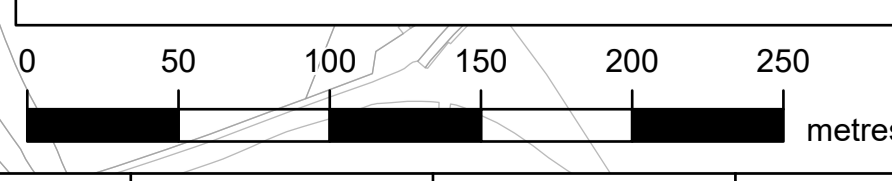
**nationalgrid**

TITLE: **Document 7.8.2  
LEMP Appendix B -  
Vegetation Reinstatement Plan**

CIRCUIT / SITE: **Bramford – Pelham & Bramford  
– Baintree – Bulls Lodge**

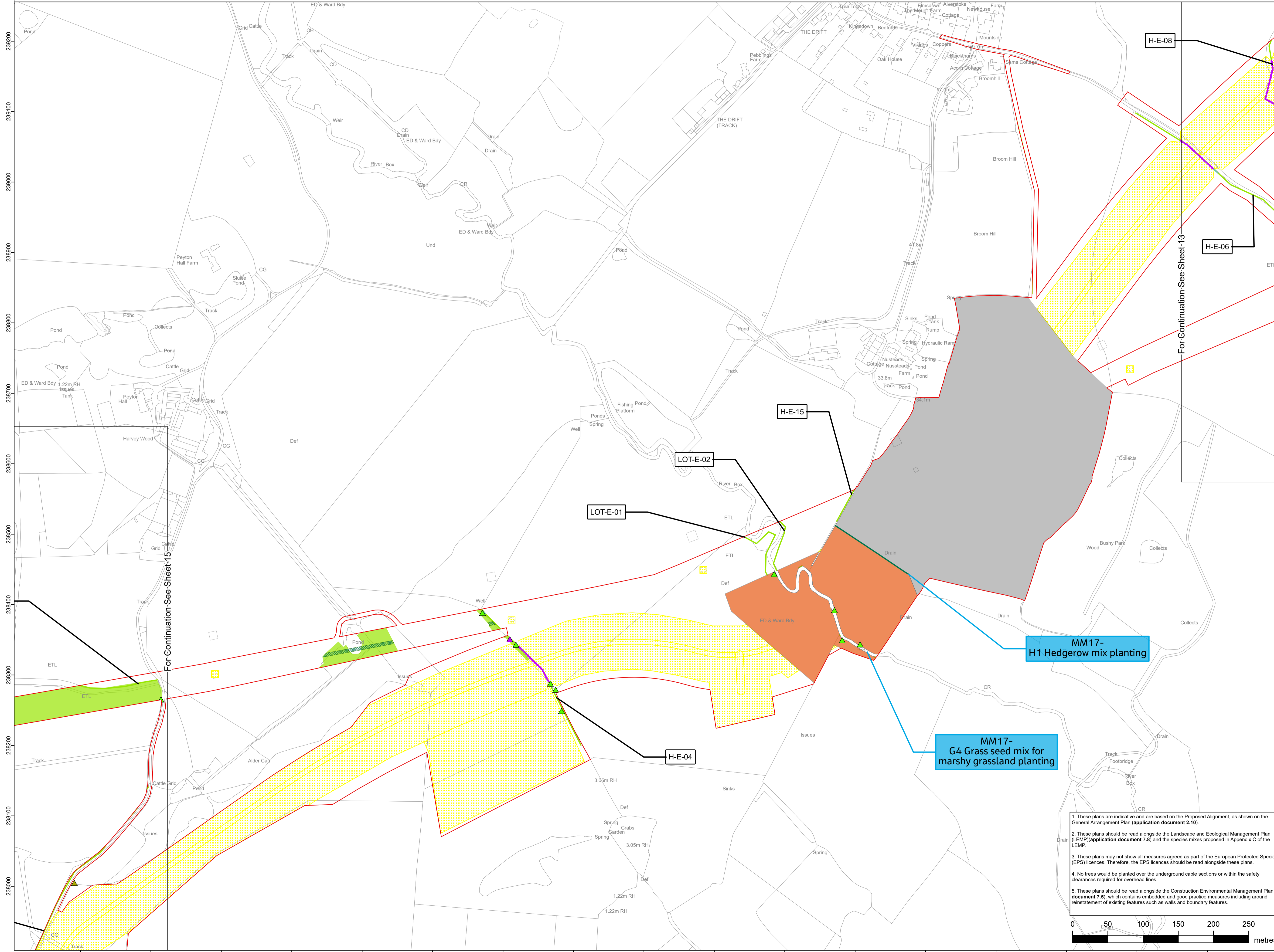
ORIGINATOR DRAWING NO.	A1
NG DRAWING No.	BT-NG-020621-545-0146
SHEET NO.	13
NO. OF SHEETS	30
ISSUE	A

1. These plans are indicative and are based on the Proposed Alignment, as shown on the General Arrangement Plan (application document 2.10).
2. These plans should be read alongside the Landscape and Ecological Management Plan (LEMP)(application document 7.8) and the species mixes proposed in Appendix C of the LEMP.
3. These plans may not show all measures agreed as part of the European Protected Species (EPS) licences. Therefore, the EPS licences should be read alongside these plans.
4. No trees would be planted over the underground cable sections or within the safety clearances required for overhead lines.
5. These plans should be read alongside the Construction Environmental Management Plan (a document 7.5), which contains embodied and good practice measures including around reinstatement of existing features such as walls and boundary features.

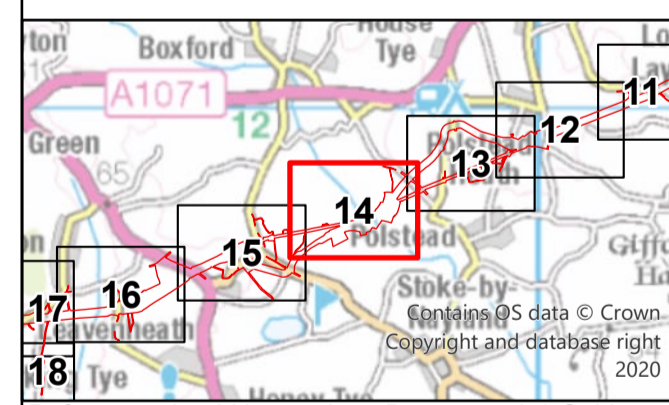


NATIONAL GRID (BRAMFORD TO TWINSTEAD REINFORCEMENT) ORDER  
 PINS APPLICATION NUMBER: EN020002  
 LEMP APPENDIX B - VEGETATION REINSTATEMENT PLAN  
 REGULATION 5(2)(q)  
 SHEET 14 OF 30  
 IN THE DISTRICT OF BABERGH DISTRICT COUNCIL

Reproduced from Ordnance Survey maps by permission of Ordnance Survey on behalf of the controller of His Majesty's Stationery Office. © Crown Copyright Ordnance Survey, Licence no. 0100059731



- Section boundaries
- Order Limits
- Soil stripped land to be reinstated in accordance with GG07
- Existing vegetation to be retained
  - Tree
  - Existing retained hedgerow or line of trees
  - Hedgerow / line of trees crossing schedule label
  - Existing retained woodland
  - Individual Tree Preservation Order
  - Group of trees under preservation order
- Habitat reinstatement and creation
  - Proposed areas for net gain (further details can be found in the Environmental Gain Report (application document 7.4))
  - Proposed natural regeneration of woodland
  - W1 Woodland mixed native broadleaved woodland planting
  - W2 Woodland edge planting
  - Natural regrowth of pruned tree
  - Natural regrowth of coppiced tree
  - T1 Individual tree planting
  - H1 Hedgerow mix planting
  - H2 Hedgerow planting with trees
  - Hedgerow reinforcement
  - Natural regeneration of coppiced hedgerows
  - S1 Scrub planting
  - S2 Scrub planting (low growing scrub mix)
  - G1 Species rich grass seed mix
  - G4 Marshy grass seed mix
  - Additional mitigation
  - Landscape and visual softening



Reference should be made to Document 2.1 Guide to the Plans which provides further information on what the plans show.

NG Investment No: 21847					
B	10/2023	Updated for Deadline 3	JT	DD	CW
A	04/2023	Rev A for DCO application	JT	DD	CW
ISSUE	DATE	REMARKS	DRAWN	CHKD	APPD

PROJECT: **Bramford to Twinstead Reinforcement**

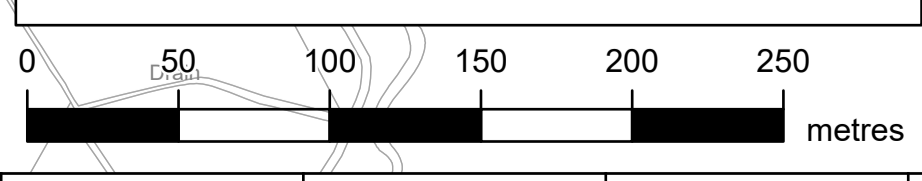
**nationalgrid**

TITLE: **Document 7.8.2  
LEMP Appendix B -  
Vegetation Reinstatement Plan**

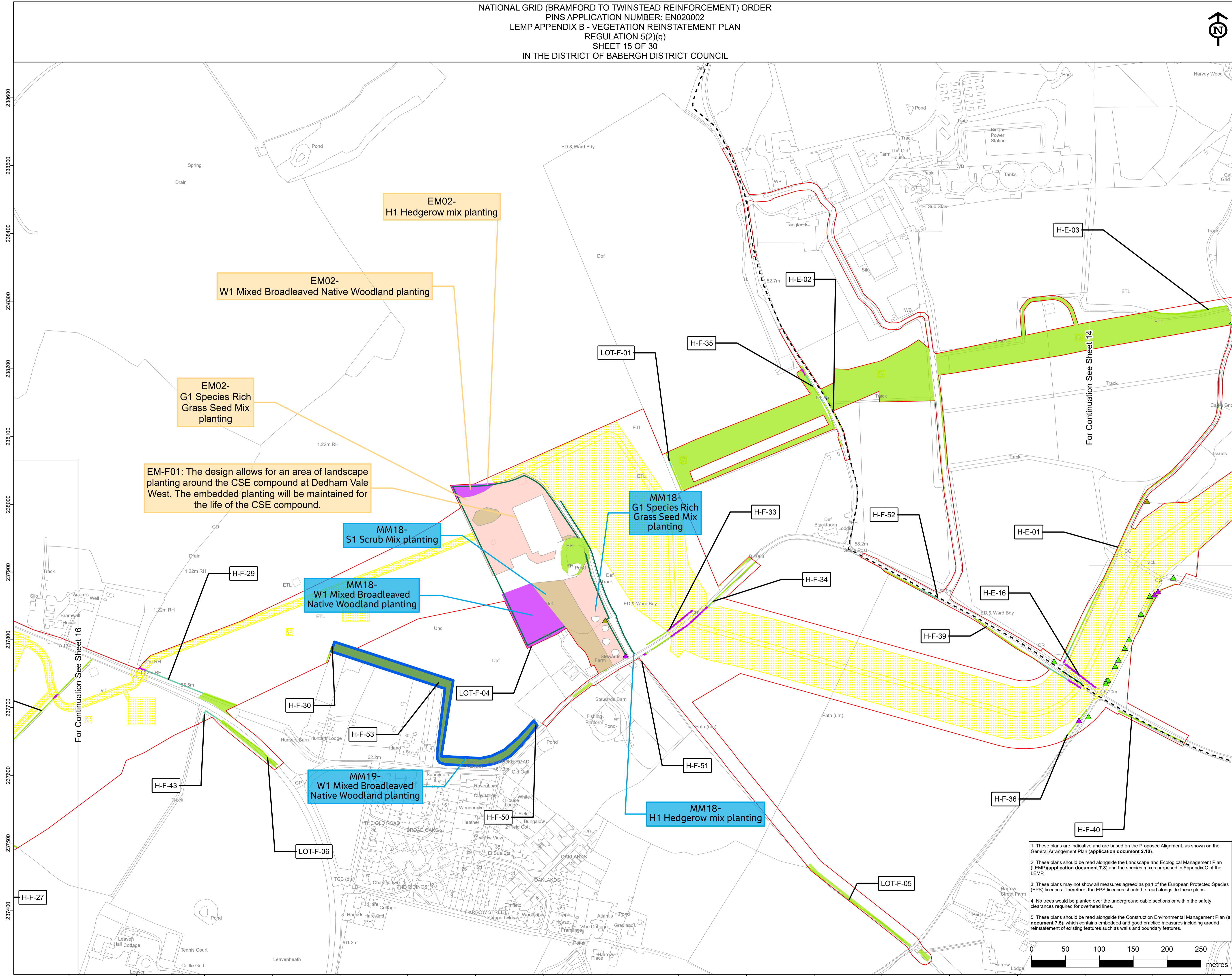
CIRCUIT / SITE: **Bramford – Pelham & Bramford – Braintree – Bulls Lodge** GIS

ORIGINATOR DRAWING NO. **A1**  
 A1\_AAA\_BT\_LEMP\_Reinstatement\_Scheme\_Rev01  
 NG DRAWING No. **BT-NG-020621-545-0146** SHEET NO. **14** NO. OF SHEETS **30** ISSUE: **A**  
 SCALE: **1:2,500**

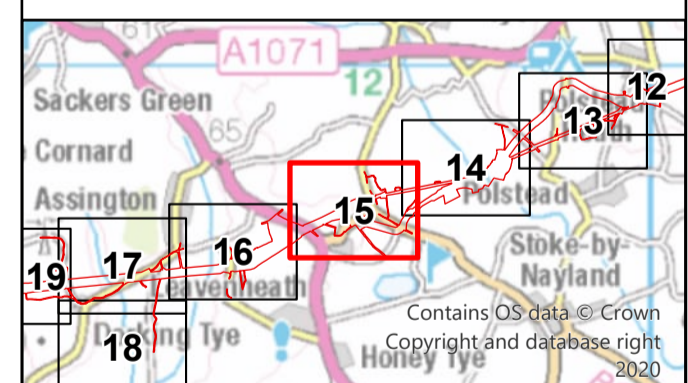
1. These plans are indicative and are based on the Proposed Alignment, as shown on the General Arrangement Plan (application document 2.10).
2. These plans should be read alongside the Landscape and Ecological Management Plan (LEMP) (application document 7.8) and the species mixes proposed in Appendix C of the LEMP.
3. These plans may not show all measures agreed as part of the European Protected Species (EPS) licences. Therefore, the EPS licences should be read alongside these plans.
4. No trees would be planted over the underground cable sections or within the safety clearances required for overhead lines.
5. These plans should be read alongside the Construction Environmental Management Plan (a document 7.5), which contains embodied and good practice measures including around reinstatement of existing features such as walls and boundary features.



Reproduced from Ordnance Survey maps by permission of Ordnance Survey on behalf of the controller of His Majesty's Stationery Office. © Crown Copyright Ordnance Survey, Licence no. 0100059731



- - - Section boundaries
- Order Limits
- Soil stripped land to be reinstated in accordance with GG07
- Existing vegetation to be retained**
- Tree
- Existing retained hedgerow or line of trees
- Hedgerow / line of trees crossing schedule label
- Existing retained woodland
- Individual Tree Preservation Order
- Group of trees under preservation order
- Habitat reinstatement and creation**
- Proposed areas for net gain (further details can be found in the Environmental Gain Report (application document 7.4))
- Proposed natural regeneration of woodland
- W1 Woodland mixed native broadleaved woodland planting
- W2 Woodland edge planting
- Natural regrowth of pruned tree
- Natural regrowth of coppiced tree
- T1 Individual tree planting
- H1 Hedgerow mix planting
- H2 Hedgerow planting with trees
- Hedgerow reinforcement
- Natural regeneration of coppiced hedgerows
- S1 Scrub planting
- S2 Scrub planting (low growing scrub mix)
- G1 Species rich grass seed mix
- G4 Marshy grass seed mix
- Additional mitigation
- Landscape and visual softening



Reference should be made to Document 2.1 Guide to the Plans which provides further information on what the plans show.

NG Investment No: 21847					
B	10/2023	Updated for Deadline 3	JT	DD	CW
A	04/2023	Rev A for DCO application	JT	DD	CW
ISSUE	DATE	REMARKS	DRAWN	CHECKD	APPD

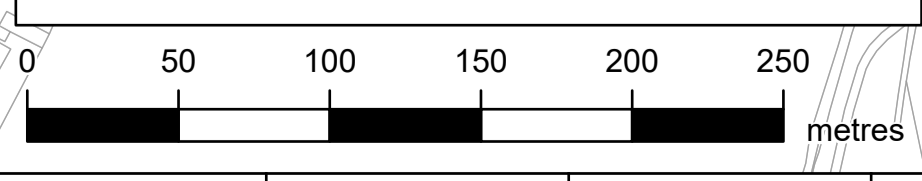
PROJECT: **Bramford to Twinstead Reinforcement**

TITLE: **Document 7.8.2 LEMP Appendix B - Vegetation Reinstatement Plan**

CIRCUIT / SITE: **Bramford – Pelham & Bramford – Braitree – Bulls Lodge**

ORIGINATOR DRAWING NO.	A1
NG DRAWING No.	BT-NG-020621-545-0146
SHEET NO.	15
NO. OF SHEETS	30
ISSUE:	A

1. These plans are indicative and are based on the Proposed Alignment, as shown on the General Arrangement Plan (application document 2.10).
2. These plans should be read alongside the Landscape and Ecological Management Plan (LEMP) (application document 7.8) and the species mixes proposed in Appendix C of the LEMP.
3. These plans may not show all measures agreed as part of the European Protected Species (EPS) licences. Therefore, the EPS licences should be read alongside these plans.
4. No trees would be planted over the underground cable sections or within the safety clearances required for overhead lines.
5. These plans should be read alongside the Construction Environmental Management Plan (application document 7.5), which contains embodied and good practice measures including around reinstatement of existing features such as walls and boundary features.

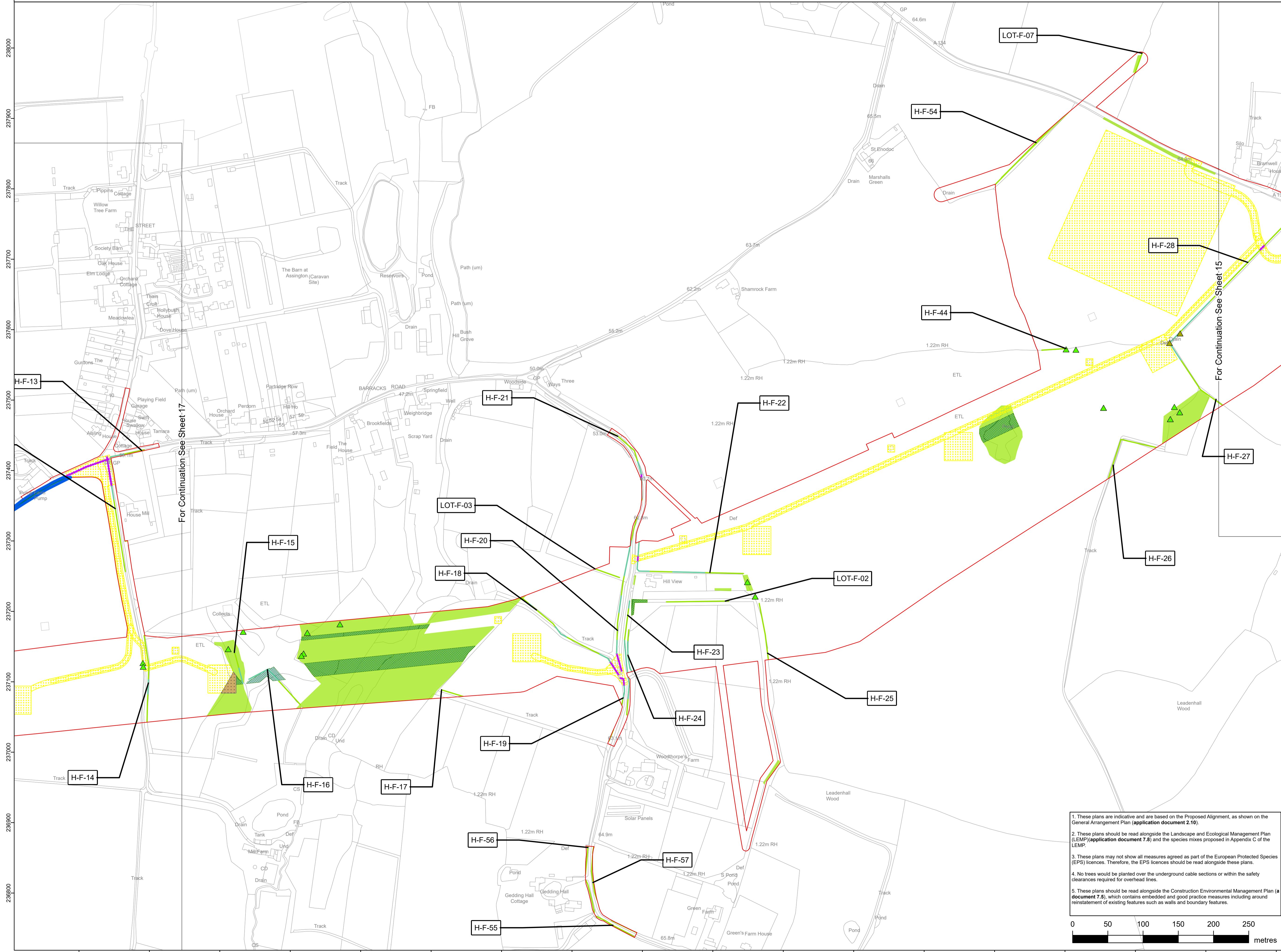


NATIONAL GRID (BRAMFORD TO TWINSTEAD REINFORCEMENT) ORDER  
 PINS APPLICATION NUMBER: EN020002  
 LEMP APPENDIX B - VEGETATION REINSTATEMENT PLAN  
 REGULATION 5(2)(q)  
 SHEET 16 OF 30  
 IN THE DISTRICT OF BABERGH DISTRICT COUNCIL

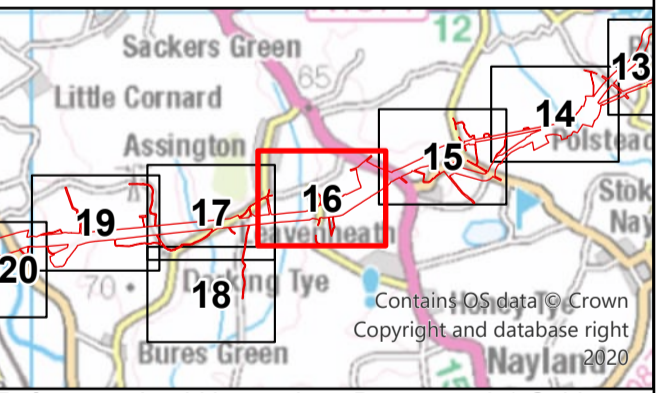


Application Document 7.8.2

Reproduced from Ordnance Survey maps by permission of Ordnance Survey on behalf of the controller of His Majesty's Stationery Office. © Crown Copyright Ordnance Survey, Licence no. 010059731



- Section boundaries
- Order Limits
- Soil stripped land to be reinstated in accordance with GG07
- Existing vegetation to be retained**
- Tree
- Existing retained hedgerow or line of trees
- H-XX-XX Hedgerow / line of trees crossing schedule label
- Existing retained woodland
- Individual Tree Preservation Order
- Group of trees under preservation order
- Habitat reinstatement and creation**
- Proposed areas for net gain (further details can be found in the Environmental Gain Report (application document 7.4))
- Proposed natural regeneration of woodland
- W1 Woodland mixed native broadleaved woodland planting
- W2 Woodland edge planting
- Natural regrowth of pruned tree
- Natural regrowth of coppiced tree
- T1 Individual tree planting
- H1 Hedgerow mix planting
- H2 Hedgerow planting with trees
- Hedgerow reinforcement
- Natural regeneration of coppiced hedgerows
- S1 Scrub planting
- S2 Scrub planting (low growing scrub mix)
- G1 Species rich grass seed mix
- G4 Marshy grass seed mix
- Additional mitigation
- Landscape and visual softening



Reference should be made to Document 2.1 Guide to the Plans which provides further information on what the plans show.

NG Investment No: 21847					
B	10/2023	Updated for Deadline 3	JT	DD	CW
A	04/2023	Rev A for DCO application	JT	DD	CW
ISSUE	DATE	REMARKS	DRAWN	CHKD	APPD

PROJECT: **Bramford to Twinstead Reinforcement**

**nationalgrid**

TITLE: **Document 7.8.2  
LEMP Appendix B -  
Vegetation Reinstatement Plan**

CIRCUIT / SITE: **Bramford - Pelham & Bramford - Baintree - Bulls Lodge**

ORIGINATOR DRAWING NO.	A1
NG DRAWING No.	BT-NG-020621-545-0146
SHEET NO.	16
NO. OF SHEETS	30
ISSUE	A

1. These plans are indicative and are based on the Proposed Alignment, as shown on the General Arrangement Plan (application document 2.10).
2. These plans should be read alongside the Landscape and Ecological Management Plan (LEMP) (application document 7.8) and the species mixes proposed in Appendix C of the LEMP.
3. These plans may not show all measures agreed as part of the European Protected Species (EPS) licences. Therefore, the EPS licences should be read alongside these plans.
4. No trees would be planted over the underground cable sections or within the safety clearances required for overhead lines.
5. These plans should be read alongside the Construction Environmental Management Plan (a document 7.5), which contains embodied and good practice measures including around reinstatement of existing features such as walls and boundary features.

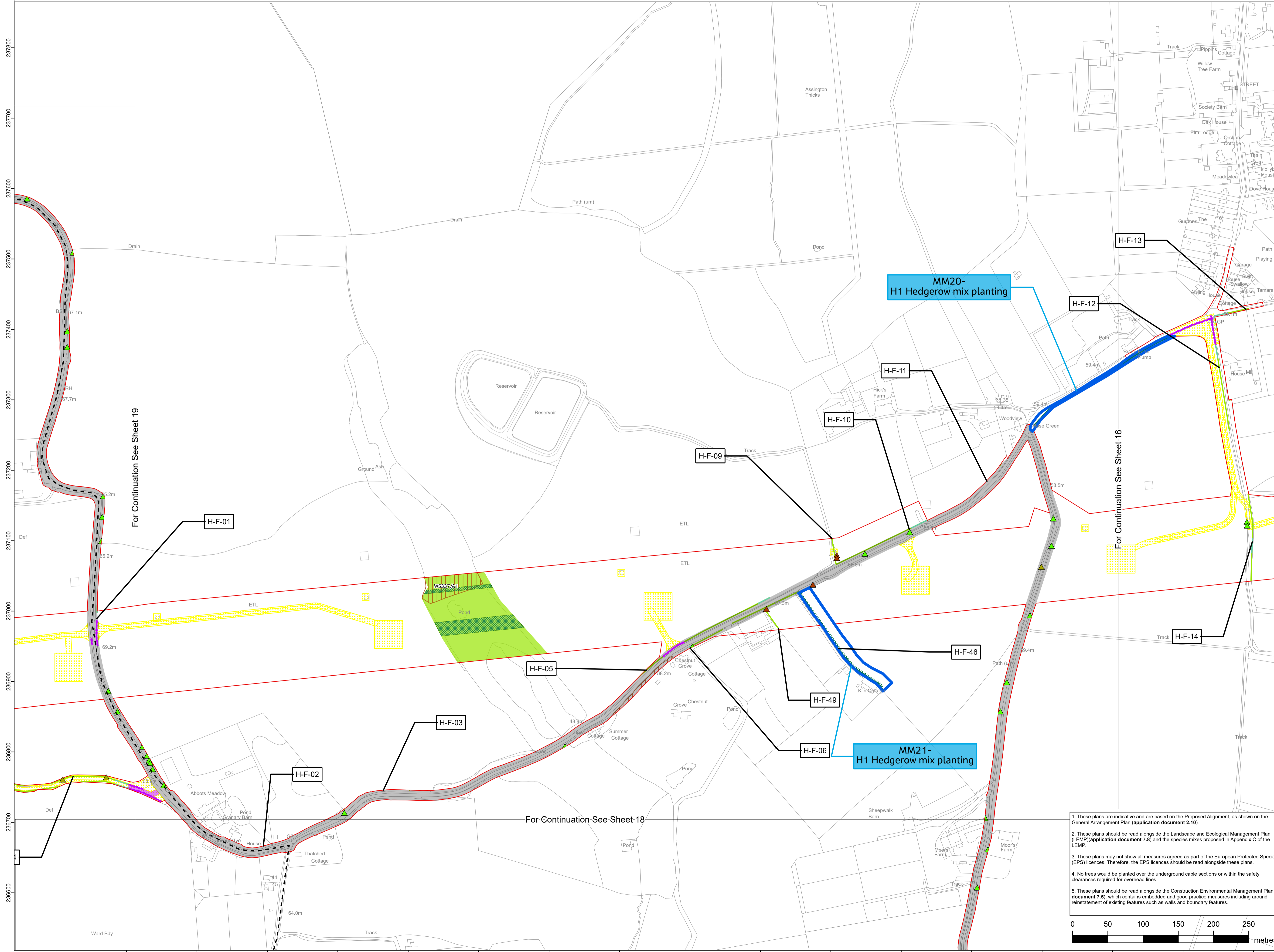


NATIONAL GRID (BRAMFORD TO TWINSTEAD REINFORCEMENT) ORDER  
 PINS APPLICATION NUMBER: EN020002  
 LEMP APPENDIX B - VEGETATION REINSTATEMENT PLAN  
 REGULATION 5(2)(q)  
 SHEET 17 OF 30  
 IN THE DISTRICT OF BABERGH DISTRICT COUNCIL

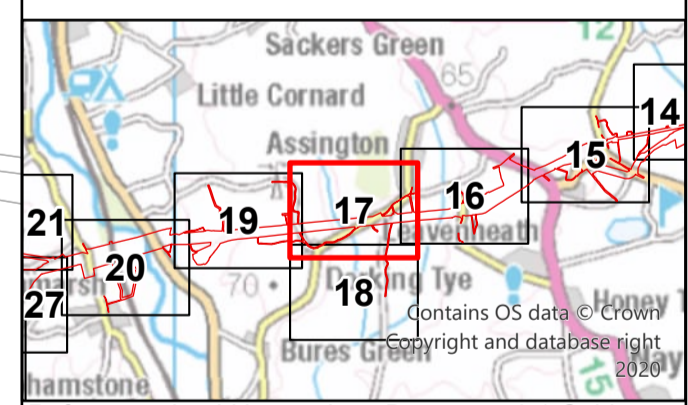


Application Document 7.8.2

Reproduced from Ordnance Survey maps by permission of Ordnance Survey on behalf of the controller of His Majesty's Stationery Office. © Crown Copyright Ordnance Survey, Licence no. 0100059731



- - - Section boundaries
- Order Limits
- Soil stripped land to be reinstated in accordance with GG07
- Existing vegetation to be retained
- Tree
- Existing retained hedgerow or line of trees
- Hedgerow / line of trees crossing schedule label
- Existing retained woodland
- Individual Tree Preservation Order
- Group of trees under preservation order
- Habitat reinstatement and creation
- Proposed areas for net gain (further details can be found in the Environmental Gain Report (application document 7.4))
- Proposed natural regeneration of woodland
- W1 Woodland mixed native broadleaved woodland planting
- W2 Woodland edge planting
- Natural regrowth of pruned tree
- Natural regrowth of coppiced tree
- T1 Individual tree planting
- H1 Hedgerow mix planting
- H1 Hedgerow planting
- H2 Hedgerow planting with trees
- Hedgerow reinforcement
- Natural regeneration of coppiced hedgerows
- S1 Scrub planting
- S2 Scrub planting (low growing scrub mix)
- G1 Species rich grass seed mix
- G4 Marshy grass seed mix
- Additional mitigation
- Landscape and visual softening



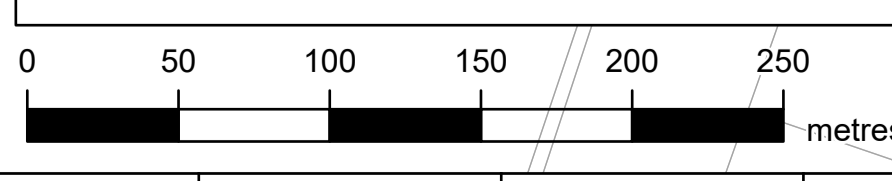
Reference should be made to Document 2.1 Guide to the Plans which provides further information on what the plans show.

NG Investment No: 21847					
B	10/2023	Updated for Deadline 3	JT	DD	CW
A	04/2023	Rev A for DCO application	JT	DD	CW
ISSUE	DATE	REMARKS	DRAWN	CHKD	APPD

PROJECT: **Bramford to Twinstead Reinforcement**

<b>nationalgrid</b>		
TITLE: Document 7.8.2 LEMP Appendix B - Vegetation Reinstatement Plan		
CIRCUIT / SITE: <b>Bramford - Pelham &amp; Bramford - Braitree - Bulls Lodge</b>	GIS	
ORIGINATOR DRAWING NO. A1_AAA_BT_LEMP_Reinstatement_Scheme_Rev01	A1	
NG DRAWING No. BT-NG-020621-545-0146	SHEET NO. 17	NO. OF SHEETS 30
SCALE: 1:2,500	ISSUE: <b>A</b>	

1. These plans are indicative and are based on the Proposed Alignment, as shown on the General Arrangement Plan (application document 2.10).
2. These plans should be read alongside the Landscape and Ecological Management Plan (LEMP) (application document 7.8) and the species mixes proposed in Appendix C of the LEMP.
3. These plans may not show all measures agreed as part of the European Protected Species (EPS) licences. Therefore, the EPS licences should be read alongside these plans.
4. No trees would be planted over the underground cable sections or within the safety clearances required for overhead lines.
5. These plans should be read alongside the Construction Environmental Management Plan (application document 7.5), which contains embodied and good practice measures including around reinstatement of existing features such as walls and boundary features.



NATIONAL GRID (BRAMFORD TO TWINSTEAD REINFORCEMENT) ORDER  
 PINS APPLICATION NUMBER: EN020002  
 LEMP APPENDIX B - VEGETATION REINSTATEMENT PLAN  
 REGULATION 5(2)(q)  
 SHEET 18 OF 30  
 IN THE DISTRICT OF BABERGH DISTRICT COUNCIL



Application Document 7.8.2

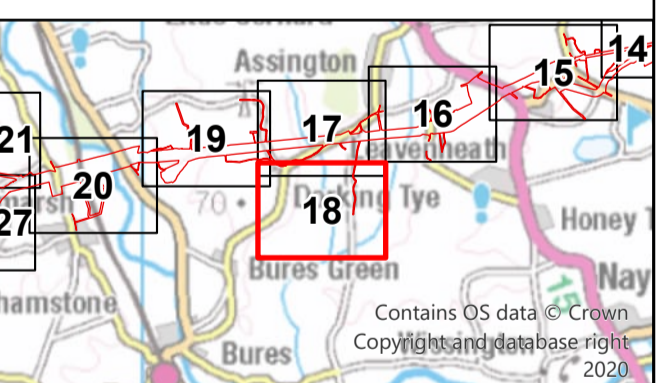
Reproduced from Ordnance Survey maps by permission of Ordnance Survey on behalf of the controller of His Majesty's Stationery Office. © Crown Copyright Ordnance Survey, Licence no. 0100059731



For Continuation See Sheet 17

For Continuation See Sheet 19

- Section boundaries
- Order Limits
- Soil stripped land to be reinstated in accordance with GG07
- Existing vegetation to be retained**
- ▲ Tree
- Existing retained hedgerow or line of trees
- H-XX-XX Hedgerow / line of trees crossing schedule label
- Existing retained woodland
- Individual Tree Preservation Order
- Group of trees under preservation order
- Habitat reinstatement and creation**
- Proposed areas for net gain (further details can be found in the Environmental Gain Report (application document 7.4))
- Proposed natural regeneration of woodland
- W1 Woodland mixed native broadleaved woodland planting
- W2 Woodland edge planting
- ▲ Natural regrowth of pruned tree
- ▲ Natural regrowth of coppiced tree
- ▲ T1 Individual tree planting
- H1 Hedgerow mix planting
- H1 Hedgerow planting
- H2 Hedgerow planting with trees
- Hedgerow reinforcement
- Natural regeneration of coppiced hedgerows
- S1 Scrub planting
- S2 Scrub planting (low growing scrub mix)
- G1 Species rich grass seed mix
- G4 Marshy grass seed mix
- Additional mitigation
- Landscape and visual softening

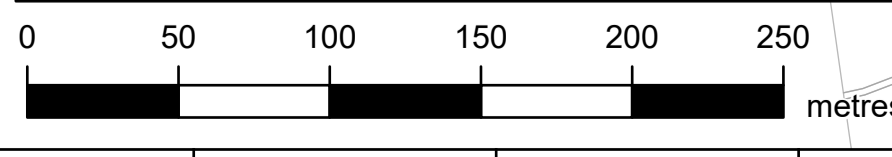


Reference should be made to Document 2.1 Guide to the Plans which provides further information on what the plans show.

NG Investment No: 21847

B	10/2023	Updated for Deadline 3	JT	DD	CW
A	04/2023	Rev A for DCO application	JT	DD	CW
ISSUE	DATE	REMARKS	DRAWN	CHECKD	APPD

1. These plans are indicative and are based on the Proposed Alignment, as shown on the General Arrangement Plan (application document 2.10).
2. These plans should be read alongside the Landscape and Ecological Management Plan (LEMP) (application document 7.8) and the species mixes proposed in Appendix C of the LEMP.
3. These plans may not show all measures agreed as part of the European Protected Species (EPS) licences. Therefore, the EPS licences should be read alongside these plans.
4. No trees would be planted over the underground cable sections or within the safety clearances required for overhead lines.
5. These plans should be read alongside the Construction Environmental Management Plan (a document 7.5), which contains embodied and good practice measures including around reinstatement of existing features such as walls and boundary features.



PROJECT: **Bramford to Twinstead Reinforcement**

**nationalgrid**

TITLE: **Document 7.8.2 LEMP Appendix B - Vegetation Reinstatement Plan**

CIRCUIT / SITE: **Bramford – Pelham & Bramford – Braintree – Bulls Lodge**

ORIGINATOR DRAWING NO. **A1**

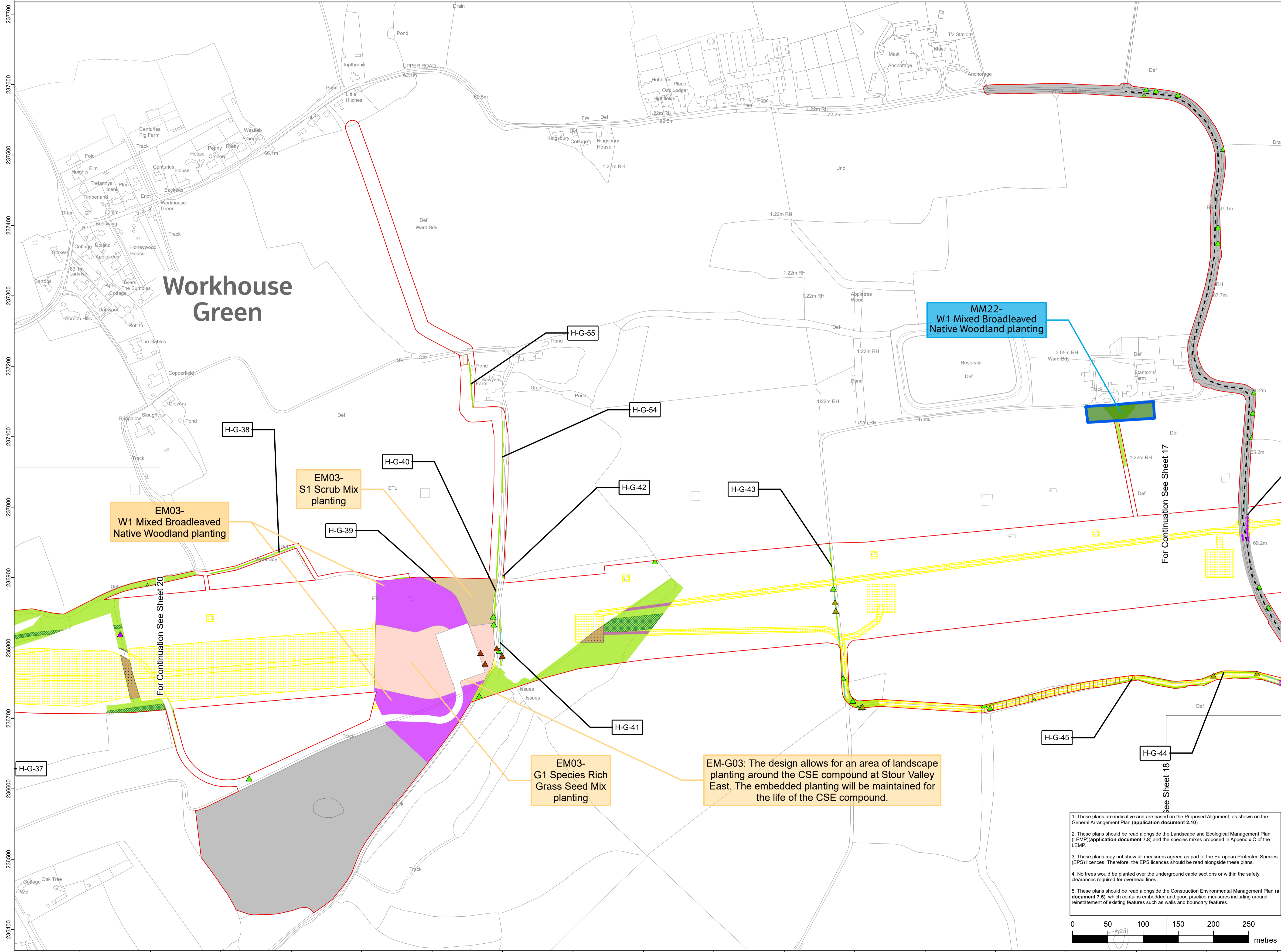
NG DRAWING No. **BT-NG-020621-545-0146** SHEET NO. **18** NO. OF SHEETS **30** ISSUE: **A**

SCALE: 1:2,500

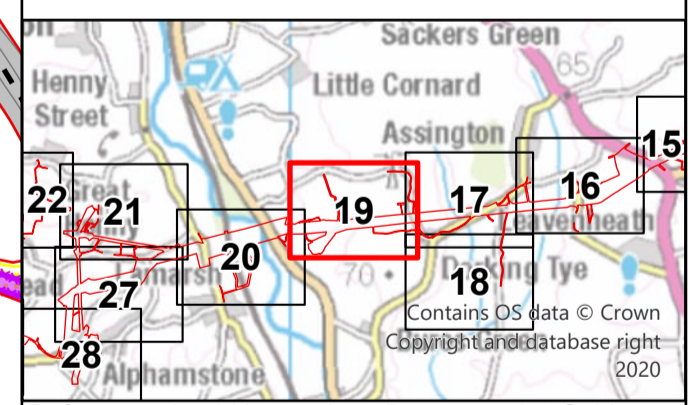
NATIONAL GRID (BRAMFORD TO TWINSTEAD REINFORCEMENT) ORDER  
 PINS APPLICATION NUMBER: EN020002  
 LEMP APPENDIX B - VEGETATION REINSTATEMENT PLAN  
 REGULATION 5(2)(q)  
 SHEET 19 OF 30  
 IN THE DISTRICT OF BABERGH DISTRICT COUNCIL

Application Document 7.8.2

Reproduced from Ordnance Survey maps by permission of Ordnance Survey on behalf of the controller of His Majesty's Stationery Office. © Crown Copyright Ordnance Survey, Licence no. 0100059731



- Section boundaries
- Order Limits
- Soil stripped land to be reinstated in accordance with GG07
- Existing vegetation to be retained**
- Tree
- Existing retained hedgerow or line of trees
- H-XX-XX Hedgerow / line of trees crossing schedule label
- Existing retained woodland
- Individual Tree Preservation Order
- Group of trees under preservation order
- Habitat reinstatement and creation**
- Proposed areas for net gain (further details can be found in the Environmental Gain Report (application document 7.4))
- Proposed natural regeneration of woodland
- W1 Woodland mixed native broadleaved woodland planting
- W2 Woodland edge planting
- Natural regrowth of pruned tree
- Natural regrowth of coppiced tree
- T1 Individual tree planting
- H1 Hedgerow mix planting
- H2 Hedgerow planting with trees
- Hedgerow reinforcement
- Natural regeneration of coppiced hedgerows
- S1 Scrub planting
- S2 Scrub planting (low growing scrub mix)
- G1 Species rich grass seed mix
- G4 Marshy grass seed mix
- Additional mitigation
- Landscape and visual softening



Reference should be made to Document 2.1 Guide to the Plans which provides further information on what the plans show.

NG Investment No: 21847					
B	10/2023	Updated for Deadline 3	JT	DD	CW
A	04/2023	Rev A for DCO application	JT	DD	CW
ISSUE	DATE	REMARKS	DRAWN	CHKD	APPD

PROJECT: **Bramford to Twinstead Reinforcement**

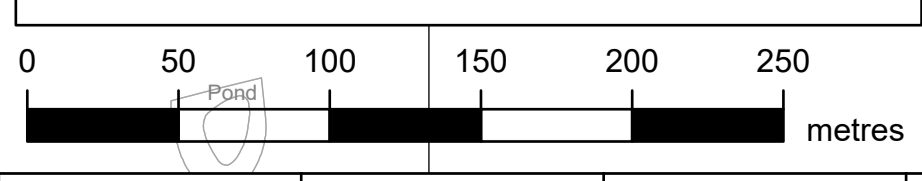
**nationalgrid**

TITLE: **Document 7.8.2 LEMP Appendix B - Vegetation Reinstatement Plan**

CIRCUIT / SITE: **Bramford - Pelham & Bramford - Baintree - Bulls Lodge** GIS

ORIGINATOR DRAWING NO.	A1
NG DRAWING No. BT-NG-020621-545-0146	SHEET NO. 19
NO. OF SHEETS 30	ISSUE: A
SCALE: 1:2,500	

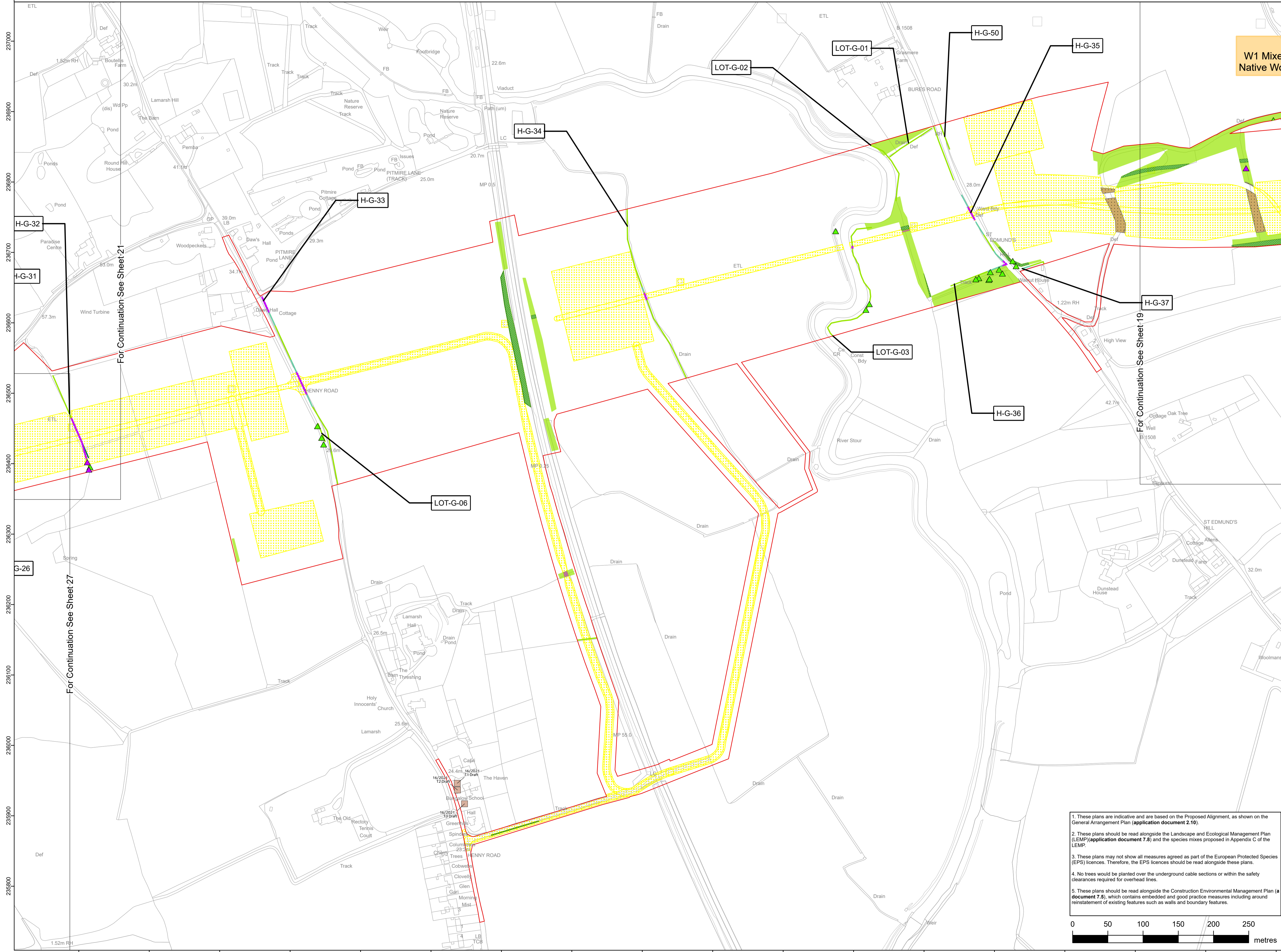
1. These plans are indicative and are based on the Proposed Alignment, as shown on the General Arrangement Plan (application document 2.10).
2. These plans should be read alongside the Landscape and Ecological Management Plan (LEMP) (application document 7.8) and the species mixes proposed in Appendix C of the LEMP.
3. These plans may not show all measures agreed as part of the European Protected Species (EPS) licences. Therefore, the EPS licences should be read alongside these plans.
4. No trees would be planted over the underground cable sections or within the safety clearances required for overhead lines.
5. These plans should be read alongside the Construction Environmental Management Plan (application document 7.5), which contains embodied and good practice measures including around reinstatement of existing features such as walls and boundary features.



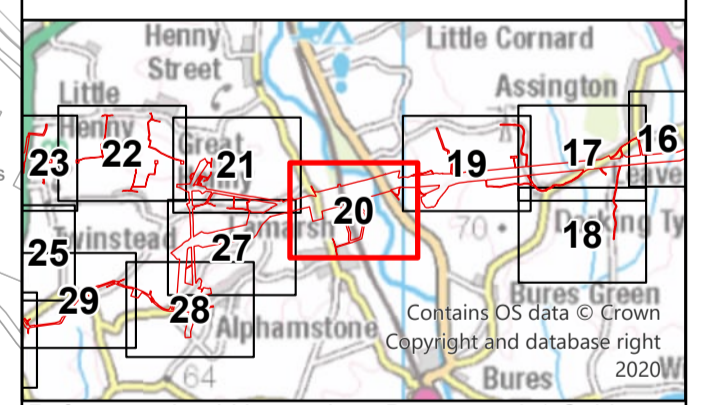
EM-G03: The design allows for an area of landscape planting around the CSE compound at Stour Valley East. The embedded planting will be maintained for the life of the CSE compound.

NATIONAL GRID (BRAMFORD TO TWINSTEAD REINFORCEMENT) ORDER  
 PINS APPLICATION NUMBER: EN020002  
 LEMP APPENDIX B - VEGETATION REINSTATEMENT PLAN  
 REGULATION 5(2)(q)  
 SHEET 20 OF 30  
 IN THE DISTRICTS OF BABERGH DISTRICT COUNCIL AND BRAINTREE DISTRICT COUNCIL

Reproduced from Ordnance Survey maps by permission of Ordnance Survey on behalf of the controller of His Majesty's Stationery Office. © Crown Copyright Ordnance Survey, Licence no. 010059731



- Section boundaries
- Order Limits
- Soil stripped land to be reinstated in accordance with GG07
- Existing vegetation to be retained
- Tree
- Existing retained hedgerow or line of trees
- Hedgerow / line of trees crossing schedule label
- Existing retained woodland
- Individual Tree Preservation Order
- Group of trees under preservation order
- Habitat reinstatement and creation
- Proposed areas for net gain (further details can be found in the Environmental Gain Report (application document 7.4))
- Proposed natural regeneration of woodland
- W1 Woodland mixed native broadleaved woodland planting
- W2 Woodland edge planting
- Natural regrowth of pruned tree
- Natural regrowth of coppiced tree
- T1 Individual tree planting
- H1 Hedgerow mix planting
- H2 Hedgerow planting with trees
- Hedgerow reinforcement
- Natural regeneration of coppiced hedgerows
- S1 Scrub planting
- S2 Scrub planting (low growing scrub mix)
- G1 Species rich grass seed mix
- G4 Marshy grass seed mix
- Additional mitigation
- Landscape and visual softening



Reference should be made to Document 2.1 Guide to the Plans which provides further information on what the plans show.

NG Investment No: 21847			
B	10/2023	Updated for Deadline 3	JT DD CW
A	04/2023	Rev A for DCO application	JT DD CW
ISSUE	DATE	REMARKS	DRAWNCHKD APPD

PROJECT: **Bramford to Twinstead Reinforcement**

**nationalgrid**

TITLE: **Document 7.8.2  
LEMP Appendix B -  
Vegetation Reinstatement Plan**

CIRCUIT / SITE: **Bramford – Pelham & Bramford  
– Braintree – Bulls Lodge**

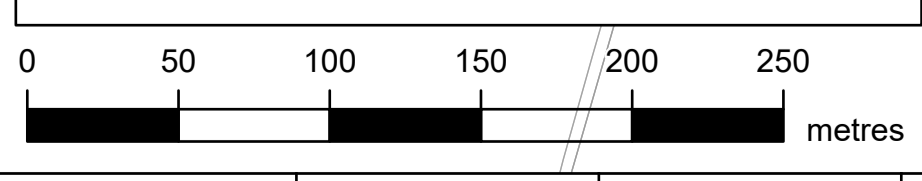
ORIGINATOR DRAWING NO. **A1**

NG DRAWING No. **BT-NG-020621-545-0146**

SHEET NO. **20** NO. OF SHEETS **30** ISSUE: **A**

SCALE: **1:2,500**

1. These plans are indicative and are based on the Proposed Alignment, as shown on the General Arrangement Plan (application document 2.10).
2. These plans should be read alongside the Landscape and Ecological Management Plan (LEMP) (application document 7.8) and the species mixes proposed in Appendix C of the LEMP.
3. These plans may not show all measures agreed as part of the European Protected Species (EPS) licences. Therefore, the EPS licences should be read alongside these plans.
4. No trees would be planted over the underground cable sections or within the safety clearances required for overhead lines.
5. These plans should be read alongside the Construction Environmental Management Plan (a document 7.5), which contains embodied and good practice measures including around reinstatement of existing features such as walls and boundary features.



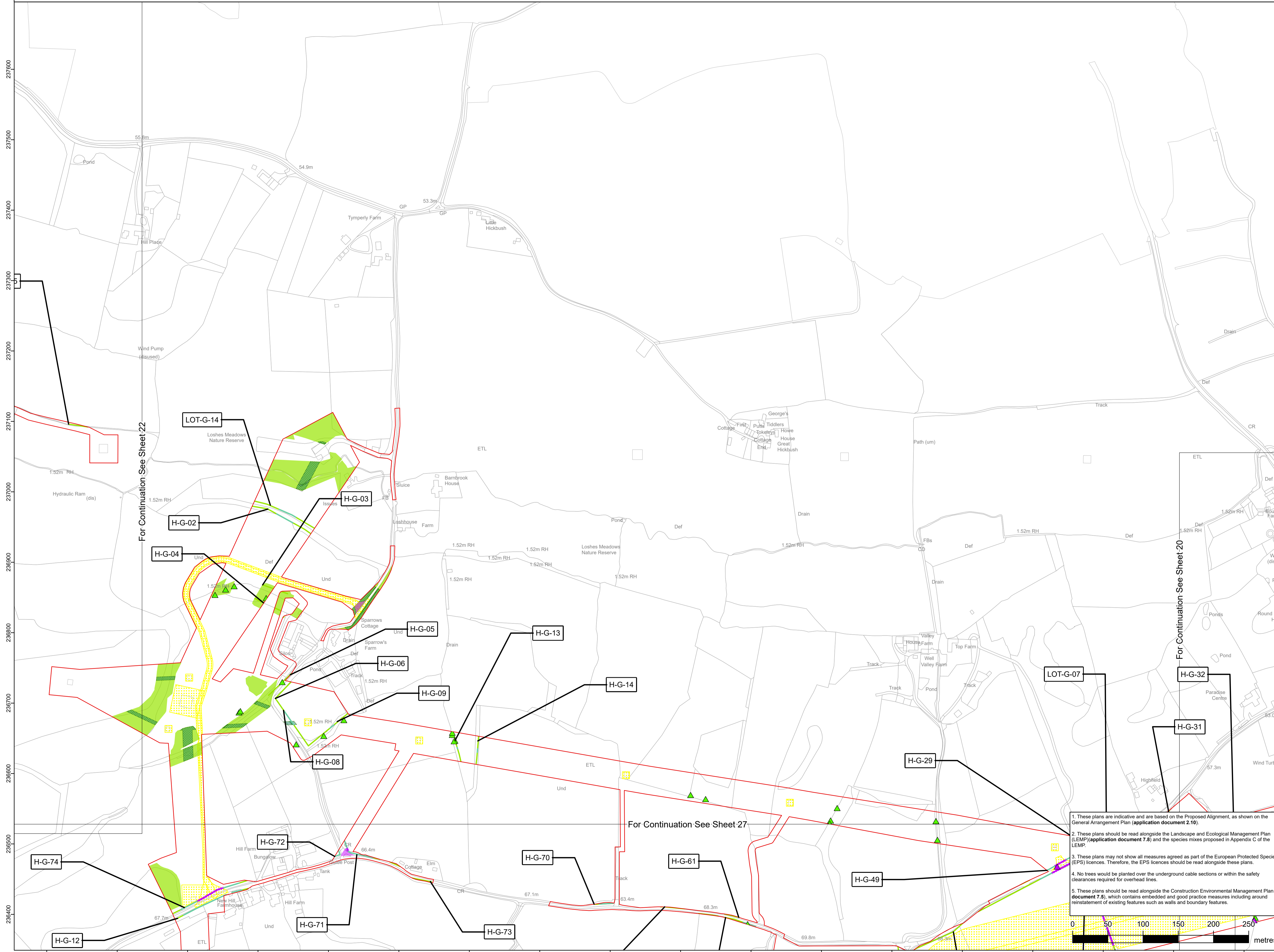


NATIONAL GRID (BRAMFORD TO TWINSTEAD REINFORCEMENT) ORDER  
 PINS APPLICATION NUMBER: EN020002  
 LEMP APPENDIX B - VEGETATION REINSTATEMENT PLAN  
 REGULATION 5(2)(q)  
 SHEET 21 OF 30  
 IN THE DISTRICT OF BRAINTREE DISTRICT COUNCIL

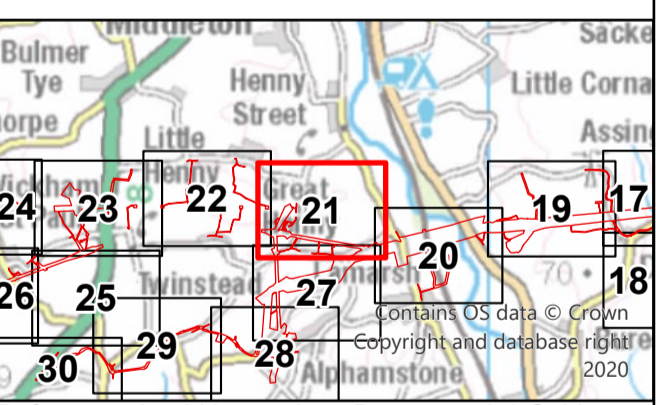


Application Document 7.8.2

Reproduced from Ordnance Survey maps by permission of Ordnance Survey on behalf of the controller of His Majesty's Stationery Office. © Crown Copyright Ordnance Survey, Licence no. 0100059731



- Section boundaries
- Order Limits
- Soil stripped land to be reinstated in accordance with GG07
- Existing vegetation to be retained**
- Tree
- Existing retained hedgerow or line of trees
- H-xx-xx Hedgerow / line of trees crossing schedule label
- Existing retained woodland
- Individual Tree Preservation Order
- Group of trees under preservation order
- Habitat reinstatement and creation**
- Proposed areas for net gain (further details can be found in the Environmental Gain Report (application document 7.4))
- Proposed natural regeneration of woodland
- W1 Woodland mixed native broadleaved woodland planting
- W2 Woodland edge planting
- Natural regrowth of pruned tree
- Natural regrowth of coppiced tree
- T1 Individual tree planting
- H1 Hedgerow mix planting
- H2 Hedgerow planting with trees
- Hedgerow reinforcement
- Natural regeneration of coppiced hedgerows
- S1 Scrub planting
- S2 Scrub planting (low growing scrub mix)
- G1 Species rich grass seed mix
- G4 Marshy grass seed mix
- Additional mitigation
- Landscape and visual softening



Reference should be made to Document 2.1 Guide to the Plans which provides further information on what the plans show.

NG Investment No: 21847					
B	10/2023	Updated for Deadline 3	JT	DD	CW
A	04/2023	Rev A for DCO application	JT	DD	CW
ISSUE	DATE	REMARKS	DRAWN	CHKD	APPD

PROJECT: **Bramford to Twinstead Reinforcement**

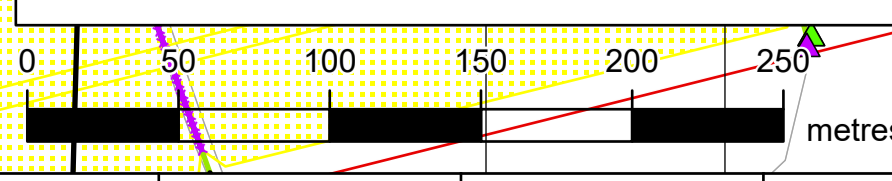
**nationalgrid**

TITLE: Document 7.8.2  
 LEMP Appendix B -  
 Vegetation Reinstatement Plan

CIRCUIT / SITE: **Bramford - Pelham & Bramford - Braintree - Bulls Lodge** GIS

ORIGINATOR DRAWING NO. A1  
 A1 AAA\_BTT\_LEMP\_Reinstatement\_Scheme\_Rev01  
 NG DRAWING No. BT-NG-020621-545-0146 SHEET NO. 21 NO. OF SHEETS 30 ISSUE: A

1. These plans are indicative and are based on the Proposed Alignment, as shown on the General Arrangement Plan (application document 2.10).
2. These plans should be read alongside the Landscape and Ecological Management Plan (LEMP) (application document 7.8) and the species mixes proposed in Appendix C of the LEMP.
3. These plans may not show all measures agreed as part of the European Protected Species (EPS) licences. Therefore, the EPS licences should be read alongside these plans.
4. No trees would be planted over the underground cable sections or within the safety clearances required for overhead lines.
5. These plans should be read alongside the Construction Environmental Management Plan (application document 7.5), which contains embodied and good practice measures including around reinstatement of existing features such as walls and boundary features.

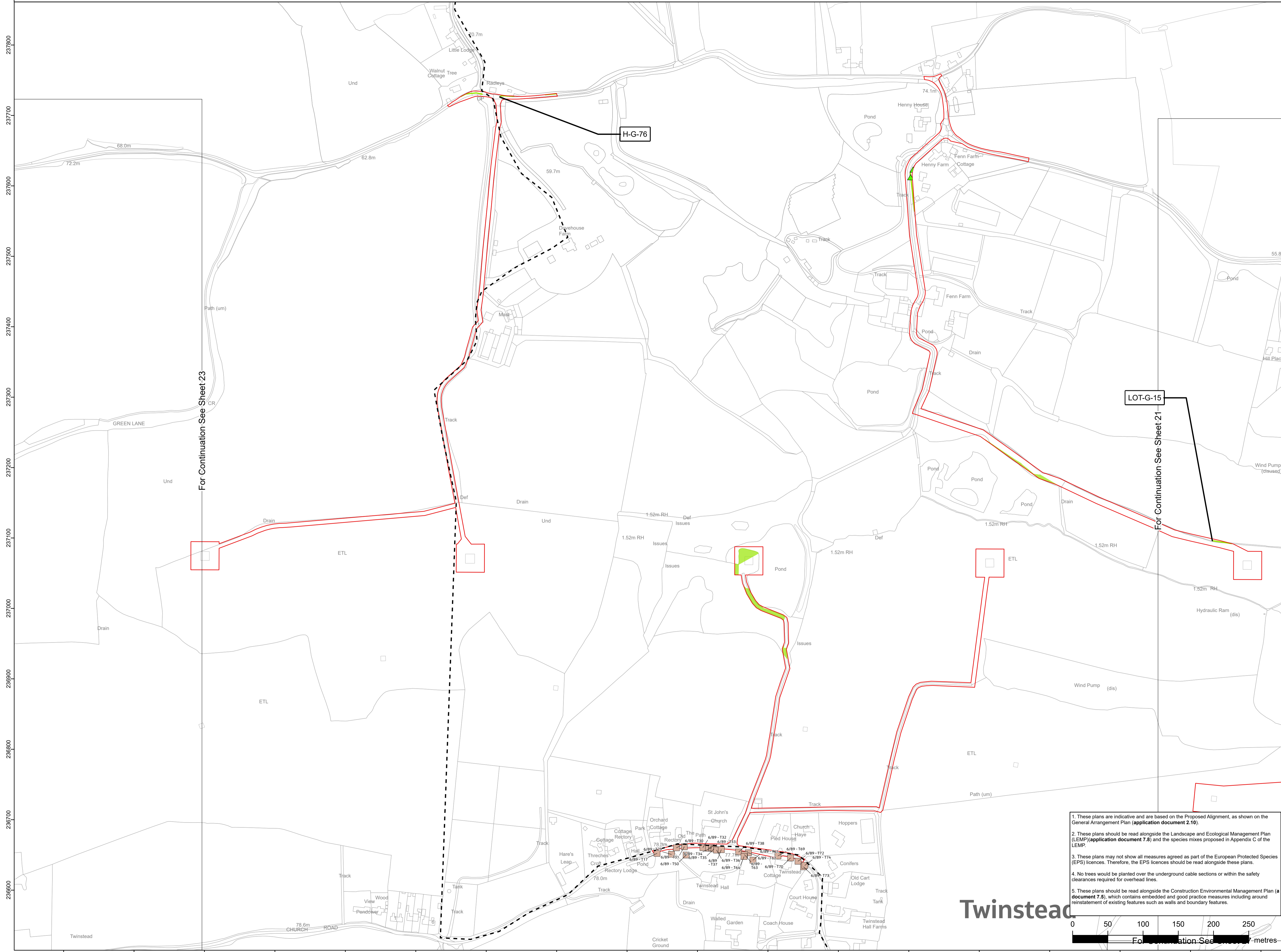


NATIONAL GRID (BRAMFORD TO TWINSTEAD REINFORCEMENT) ORDER  
 PINS APPLICATION NUMBER: EN020002  
 LEMP APPENDIX B - VEGETATION REINSTATEMENT PLAN  
 REGULATION 5(2)(q)  
 SHEET 22 OF 30  
 IN THE DISTRICT OF BRAINTREE DISTRICT COUNCIL



Application Document 7.8.2

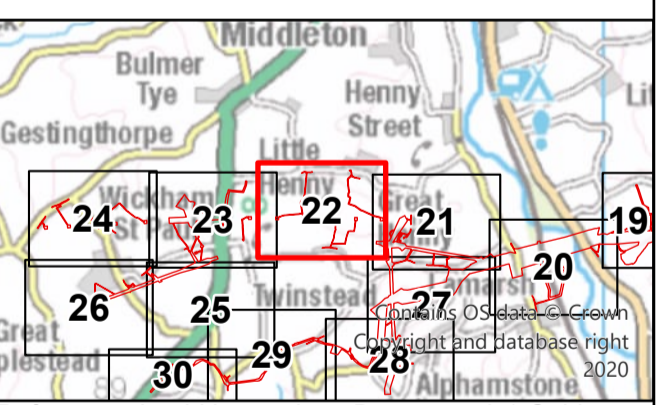
Reproduced from Ordnance Survey maps by permission of Ordnance Survey on behalf of the controller of His Majesty's Stationery Office. © Crown Copyright Ordnance Survey, Licence no. 0100059731



- Section boundaries
- Order Limits
- Soil stripped land to be reinstated in accordance with GG07
- Existing vegetation to be retained**
- ▲ Tree
- Existing retained hedgerow or line of trees
- H-XX-XX Hedgerow / line of trees crossing schedule label
- Existing retained woodland
- Individual Tree Preservation Order
- Group of trees under preservation order
- Habitat reinstatement and creation**
- Proposed areas for net gain (further details can be found in the Environmental Gain Report (application document 7.4))
- Proposed natural regeneration of woodland
- W1 Woodland mixed native broadleaved woodland planting
- W2 Woodland edge planting
- ▲ Natural regrowth of pruned tree
- ▲ Natural regrowth of coppiced tree
- ▲ T1 Individual tree planting
- H1 Hedgerow mix planting
- H2 Hedgerow planting with trees
- Hedgerow reinforcement
- Natural regeneration of coppiced hedgerows
- S1 Scrub planting
- S2 Scrub planting (low growing scrub mix)
- G1 Species rich grass seed mix
- G4 Marshy grass seed mix
- Additional mitigation
- Landscape and visual softening

For Continuation See Sheet 23

For Continuation See Sheet 21



Reference should be made to Document 2.1 Guide to the Plans which provides further information on what the plans show.

NG Investment No: 21847			
B	10/2023	Updated for Deadline 3	JT DD CW
A	04/2023	Rev A for DCO application	JT DD CW
ISSUE	DATE	REMARKS	DRAWN/CHKD/APPD

PROJECT: **Bramford to Twinstead Reinforcement**

**nationalgrid**

TITLE: Document 7.8.2  
LEMP Appendix B -  
Vegetation Reinstatement Plan

CIRCUIT / SITE: **Bramford – Pelham & Bramford – Braintree – Bulls Lodge**


ORIGINATOR DRAWING NO. A1

A1 AAA\_BTT\_LEMP\_Reinstatement\_Scheme\_Rev01

NG DRAWING No. BT-NG-020621-545-0146	SHEET NO. 22	NO. OF SHEETS 30	ISSUE: A
--------------------------------------	--------------	------------------	----------

SCALE: 1:2,500

1. These plans are indicative and are based on the Proposed Alignment, as shown on the General Arrangement Plan (application document 2.10).
2. These plans should be read alongside the Landscape and Ecological Management Plan (LEMP) (application document 7.8) and the species mixes proposed in Appendix C of the LEMP.
3. These plans may not show all measures agreed as part of the European Protected Species (EPS) licences. Therefore, the EPS licences should be read alongside these plans.
4. No trees would be planted over the underground cable sections or within the safety clearances required for overhead lines.
5. These plans should be read alongside the Construction Environmental Management Plan (application document 7.5), which contains embodied and good practice measures including around reinstatement of existing features such as walls and boundary features.



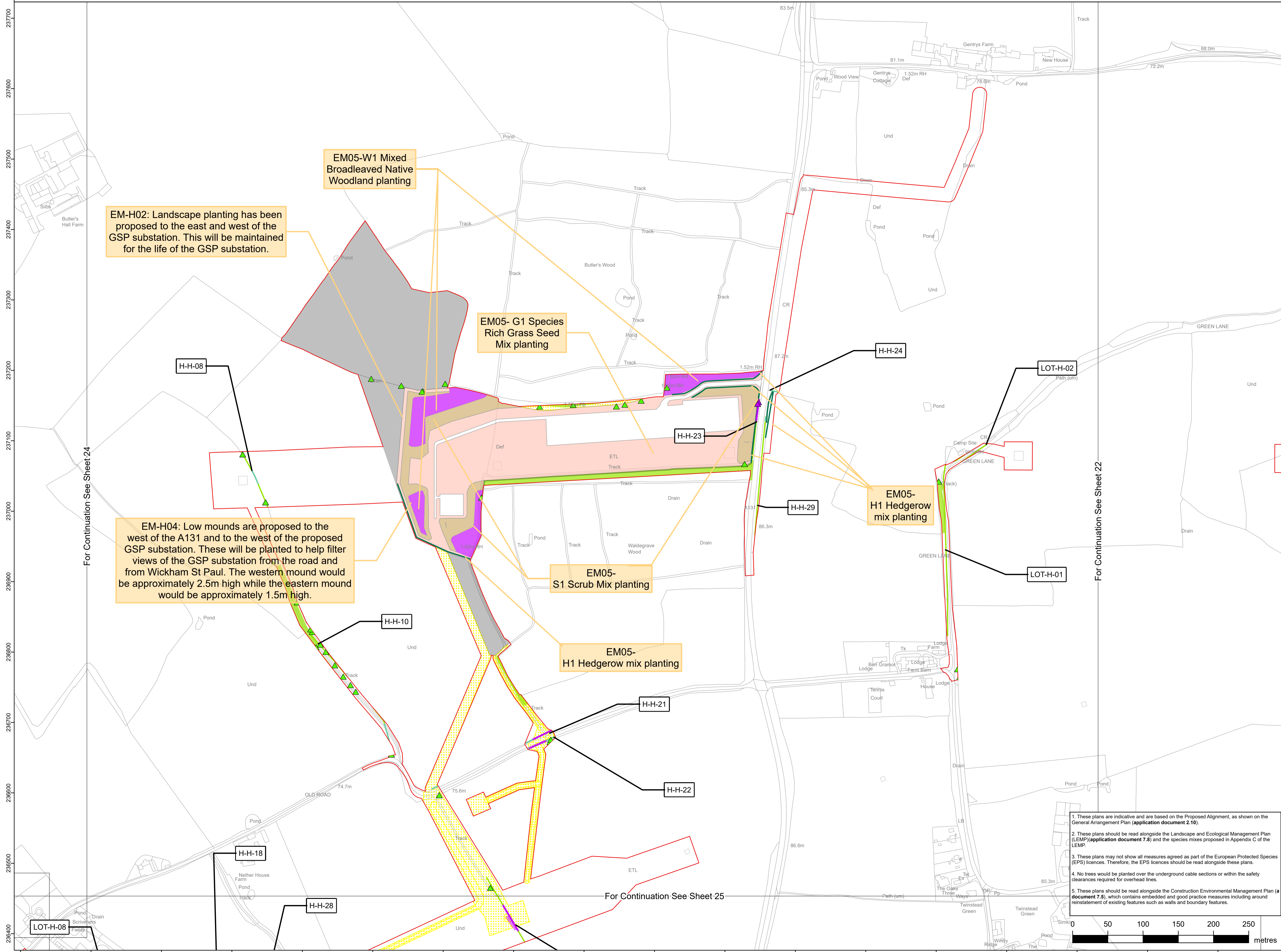
**Twinstead**

NATIONAL GRID (BRAMFORD TO TWINSTEAD REINFORCEMENT) ORDER  
 PINS APPLICATION NUMBER: EN020002  
 LEMP APPENDIX B - VEGETATION REINSTATEMENT PLAN  
 REGULATION 5(2)(q)  
 SHEET 23 OF 30  
 IN THE DISTRICT OF BRAINTREE DISTRICT COUNCIL



Application Document 7.8.2

Reproduced from Ordnance Survey maps by permission of Ordnance Survey on behalf of the controller of His Majesty's Stationery Office. © Crown Copyright Ordnance Survey, Licence no. 0100059731



EM-H02: Landscape planting has been proposed to the east and west of the GSP substation. This will be maintained for the life of the GSP substation.

EM-H04: Low mounds are proposed to the west of the A131 and to the west of the proposed GSP substation. These will be planted to help filter views of the GSP substation from the road and from Wickham St Paul. The western mound would be approximately 2.5m high while the eastern mound would be approximately 1.5m high.

EM05-W1 Mixed Broadleaved Native Woodland planting

EM05- G1 Species Rich Grass Seed Mix planting

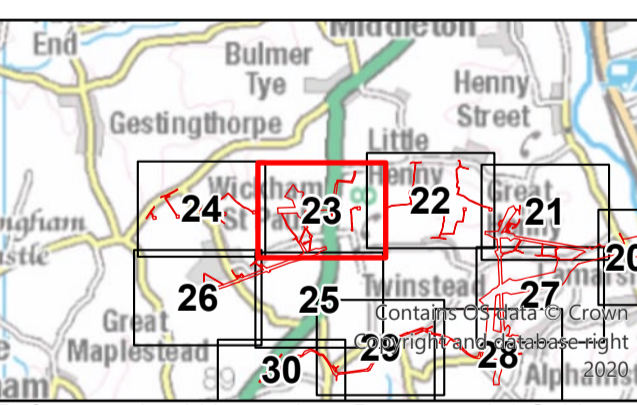
EM05- S1 Scrub Mix planting

EM05- H1 Hedgerow mix planting

EM05- H1 Hedgerow mix planting

1. These plans are indicative and are based on the Proposed Alignment, as shown on the General Arrangement Plan (application document 2.10).
2. These plans should be read alongside the Landscape and Ecological Management Plan (LEMP)(application document 7.8) and the species mixes proposed in Appendix C of the LEMP.
3. These plans may not show all measures agreed as part of the European Protected Species (EPS) licences. Therefore, the EPS licences should be read alongside these plans.
4. No trees would be planted over the underground cable sections or within the safety clearances required for overhead lines.
5. These plans should be read alongside the Construction Environmental Management Plan (a document 7.8), which contains embodied and good practice measures including around reinstatement of existing features such as walls and boundary features.

- - - Section boundaries
- Order Limits
- Soil stripped land to be reinstated in accordance with GG07
- Existing vegetation to be retained
- Tree
- Existing retained hedgerow or line of trees
- Hedgerow / line of trees crossing schedule label
- Existing retained woodland
- Individual Tree Preservation Order
- Group of trees under preservation order
- Habitat reinstatement and creation
- Proposed areas for net gain (further details can be found in the Environmental Gain Report (application document 7.4))
- Proposed natural regeneration of woodland
- W1 Woodland mixed native broadleaved woodland planting
- W2 Woodland edge planting
- Natural regrowth of pruned tree
- Natural regrowth of coppiced tree
- T1 Individual tree planting
- H1 Hedgerow mix planting
- H2 Hedgerow planting with trees
- Hedgerow reinforcement
- Natural regeneration of coppiced hedgerows
- S1 Scrub planting
- S2 Scrub planting (low growing scrub mix)
- G1 Species rich grass seed mix
- G4 Marshy grass seed mix
- Additional mitigation
- Landscape and visual softening



Reference should be made to Document 2.1 Guide to the Plans which provides further information on what the plans show.

NG Investment No: 21847					
B	10/2023	Updated for Deadline 3	JT	DD	CW
A	04/2023	Rev A for DCO application	JT	DD	CW
ISSUE	DATE	REMARKS	DRAWN	CHECKD	APPD

PROJECT: Bramford to Twinstead Reinforcement

nationalgrid		Document 7.8.2 LEMP Appendix B - Vegetation Reinstatement Plan	
CIRCUIT / SITE: Bramford – Pelham & Bramford – Braintree – Bulls Lodge		GIS	
ORIGINATOR DRAWING NO. A1_AAA_BT_LEMP_Reinstatement_Scheme_Rev01		A1	
NG DRAWING No. BT-NG-020621-545-0146	SHEET NO. 23	NO. OF SHEETS 30	ISSUE: A
SCALE: 1:2,500			



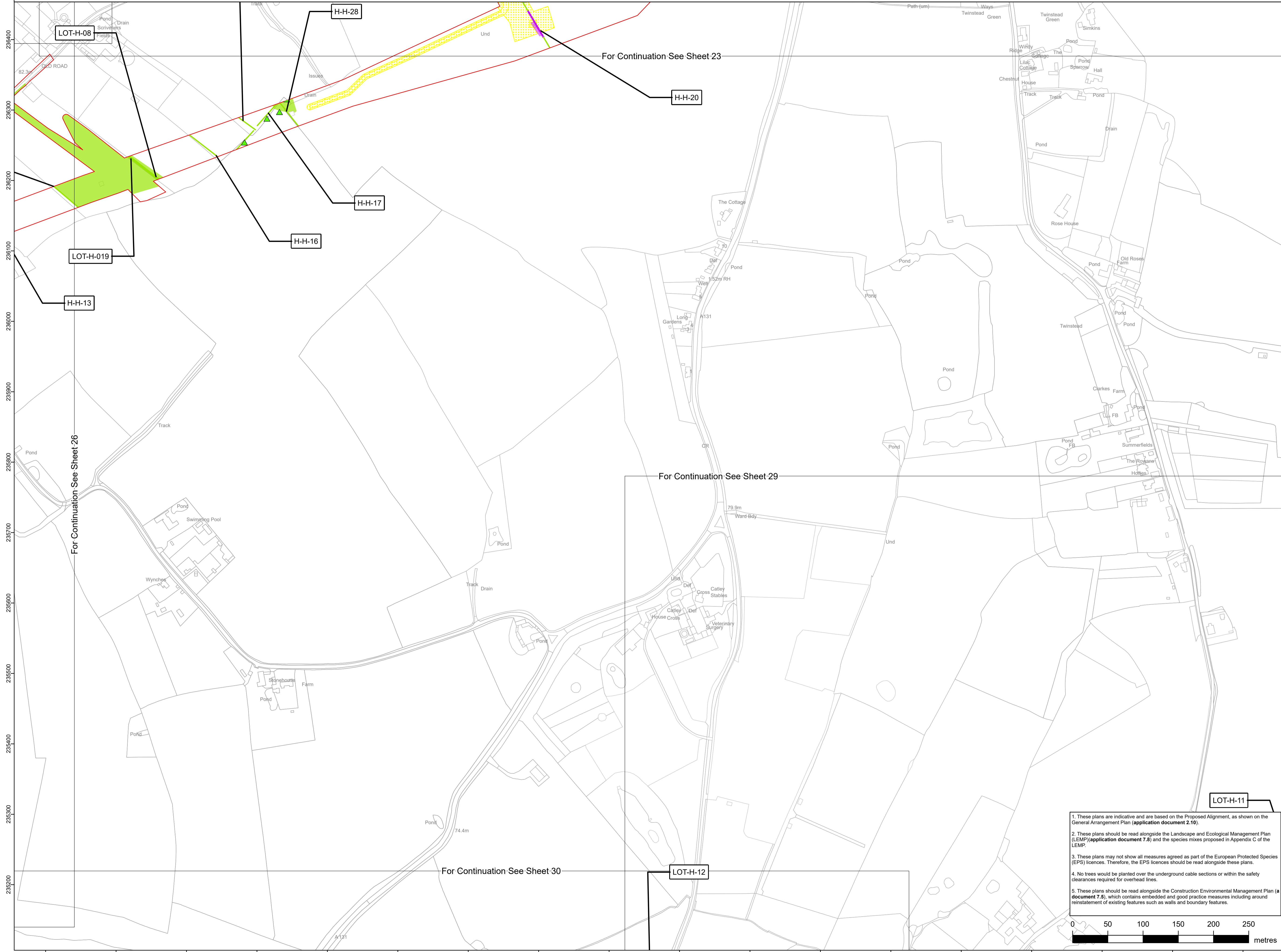


NATIONAL GRID (BRAMFORD TO TWINSTEAD REINFORCEMENT) ORDER  
 PINS APPLICATION NUMBER: EN020002  
 LEMP APPENDIX B - VEGETATION REINSTATEMENT PLAN  
 REGULATION 5(2)(q)  
 SHEET 25 OF 30  
 IN THE DISTRICT OF BRAINTREE DISTRICT COUNCIL

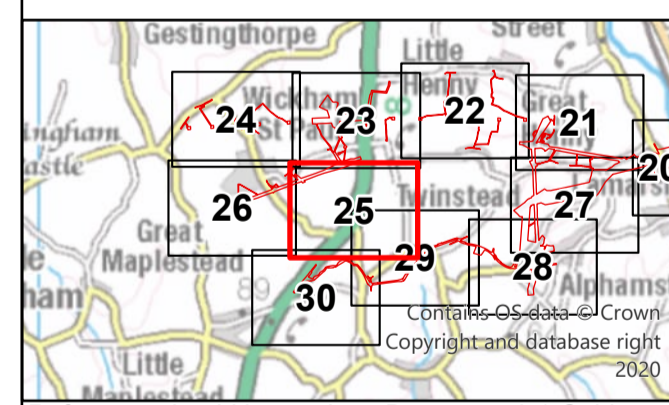


Application Document 7.8.2

Reproduced from Ordnance Survey maps by permission of Ordnance Survey on behalf of the controller of His Majesty's Stationery Office. © Crown Copyright Ordnance Survey, Licence no. 010059731



- Section boundaries
- Order Limits
- Soil stripped land to be reinstated in accordance with GG07
- Existing vegetation to be retained
- Tree
- Existing retained hedgerow or line of trees
- Hedgerow / line of trees crossing schedule label
- Existing retained woodland
- Individual Tree Preservation Order
- Group of trees under preservation order
- Habitat reinstatement and creation
- Proposed areas for net gain (further details can be found in the Environmental Gain Report (application document 7.4))
- Proposed natural regeneration of woodland
- W1 Woodland mixed native broadleaved woodland planting
- W2 Woodland edge planting
- Natural regrowth of pruned tree
- Natural regrowth of coppiced tree
- T1 Individual tree planting
- H1 Hedgerow mix planting
- H2 Hedgerow planting with trees
- Hedgerow reinforcement
- Natural regeneration of coppiced hedgerows
- S1 Scrub planting
- S2 Scrub planting (low growing scrub mix)
- G1 Species rich grass seed mix
- G4 Marshy grass seed mix
- Additional mitigation
- Landscape and visual softening



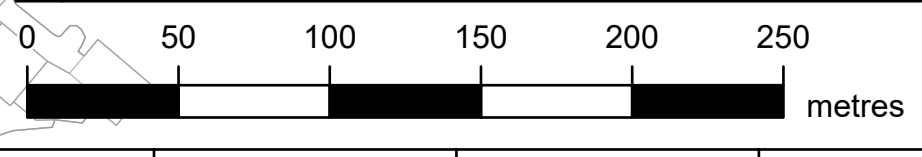
Reference should be made to Document 2.1 Guide to the Plans which provides further information on what the plans show.

NG Investment No: 21847					
B	10/2023	Updated for Deadline 3	JT	DD	CW
A	04/2023	Rev A for DCO application	JT	DD	CW
ISSUE	DATE	REMARKS	DRAWN	CHKD	APPD

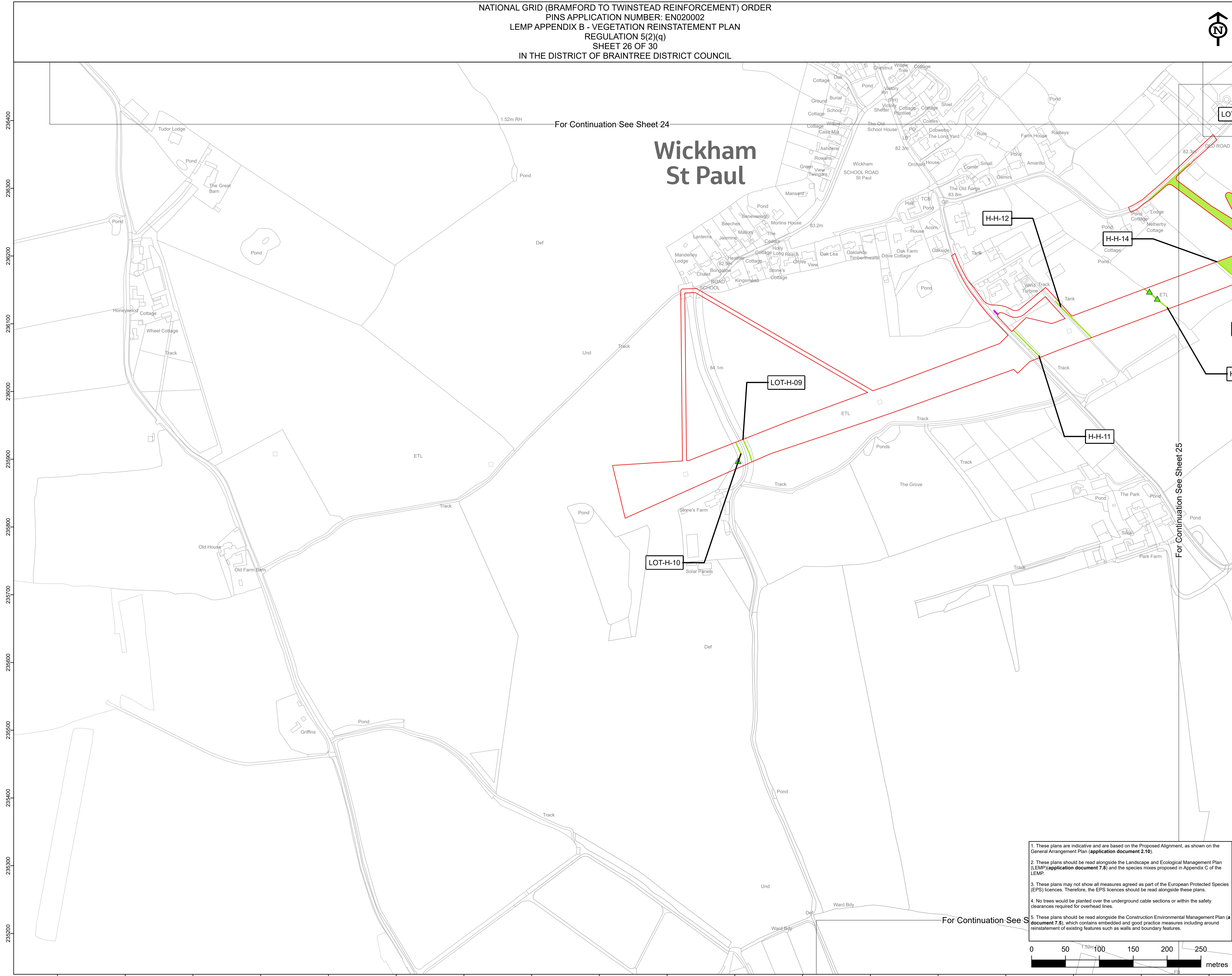
PROJECT: **Bramford to Twinstead Reinforcement**

<b>nationalgrid</b>		
TITLE: <b>Document 7.8.2 LEMP Appendix B - Vegetation Reinstatement Plan</b>		
CIRCUIT / SITE: <b>Bramford - Pelham &amp; Bramford - Braintree - Bulls Lodge</b>		GIS
ORIGINATOR DRAWING NO. <b>A1</b>		A1
A1_AAA_BT_LEMP_Reinstatement_Scheme_Rev01		
NG DRAWING No. <b>BT-NG-020621-545-0146</b>	SHEET NO. <b>25</b>	NO. OF SHEETS <b>30</b>
SCALE: 1:2,500		ISSUE: <b>A</b>

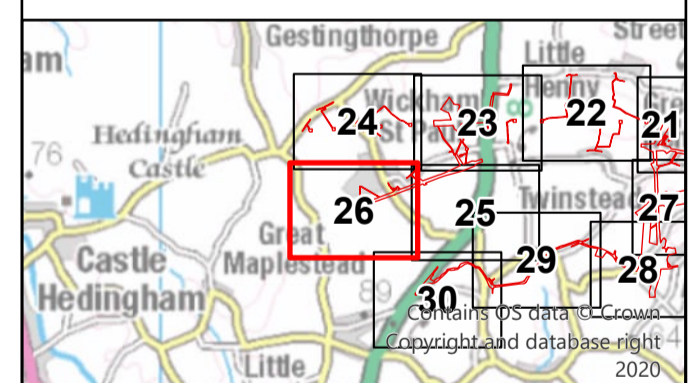
1. These plans are indicative and are based on the Proposed Alignment, as shown on the General Arrangement Plan (application document 2.10).
2. These plans should be read alongside the Landscape and Ecological Management Plan (LEMP) (application document 7.8) and the species mixes proposed in Appendix C of the LEMP.
3. These plans may not show all measures agreed as part of the European Protected Species (EPS) licences. Therefore, the EPS licences should be read alongside these plans.
4. No trees would be planted over the underground cable sections or within the safety clearances required for overhead lines.
5. These plans should be read alongside the Construction Environmental Management Plan (application document 7.5), which contains embodied and good practice measures including around reinstatement of existing features such as walls and boundary features.



Reproduced from Ordnance Survey maps by permission of Ordnance Survey on behalf of the controller of His Majesty's Stationery Office. © Crown Copyright Ordnance Survey, Licence no. 010059731



- Section boundaries
- Order Limits
- Soil stripped land to be reinstated in accordance with GG07
- Existing vegetation to be retained
- Tree
- Existing retained hedgerow or line of trees
- Hedgerow / line of trees crossing schedule label
- Existing retained woodland
- Individual Tree Preservation Order
- Group of trees under preservation order
- Habitat reinstatement and creation
- Proposed areas for net gain (further details can be found in the Environmental Gain Report (application document 7.4))
- Proposed natural regeneration of woodland
- W1 Woodland mixed native broadleaved woodland planting
- W2 Woodland edge planting
- Natural regrowth of pruned tree
- Natural regrowth of coppiced tree
- T1 Individual tree planting
- H1 Hedgerow mix planting
- H2 Hedgerow planting with trees
- Hedgerow reinforcement
- Natural regeneration of coppiced hedgerows
- S1 Scrub planting
- S2 Scrub planting (low growing scrub mix)
- G1 Species rich grass seed mix
- G4 Marshy grass seed mix
- Additional mitigation
- Landscape and visual softening



Reference should be made to Document 2.1 Guide to the Plans which provides further information on what the plans show.

NG Investment No: 21847					
B	10/2023	Updated for Deadline 3	JT	DD	CW
A	04/2023	Rev A for DCO application	JT	DD	CW
ISSUE	DATE	REMARKS	DRAWN	CHKD	APPD

PROJECT: **Bramford to Twinstead Reinforcement**

**nationalgrid**

TITLE: **Document 7.8.2  
LEMP Appendix B -  
Vegetation Reinstatement Plan**

CIRCUIT / SITE: **Bramford – Pelham & Bramford  
– Braintree – Bulls Lodge**

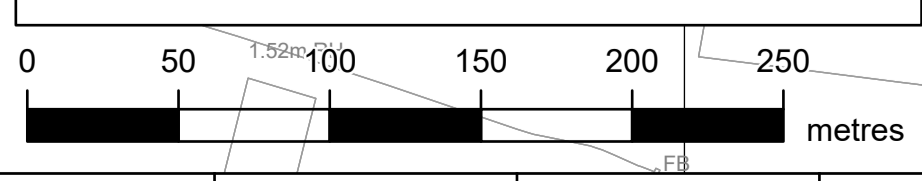
ORIGINATOR DRAWING NO. **A1**

NG DRAWING No. **BT-NG-020621-545-0146**

SHEET NO. **26** NO. OF SHEETS **30** ISSUE: **A**

SCALE: 1:2,500

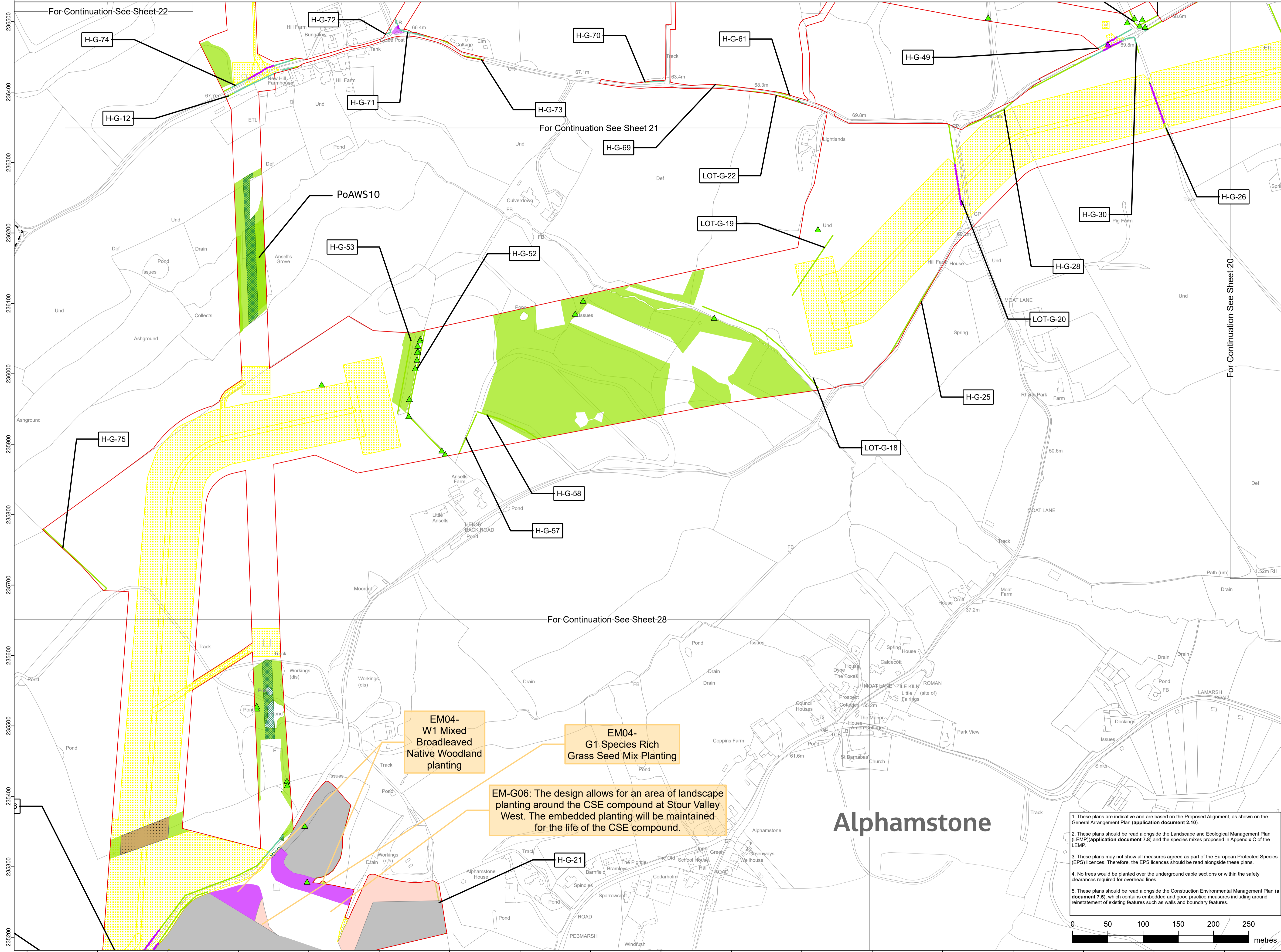
1. These plans are indicative and are based on the Proposed Alignment, as shown on the General Arrangement Plan (application document 2.10).
2. These plans should be read alongside the Landscape and Ecological Management Plan (LEMP)(application document 7.8) and the species mixes proposed in Appendix C of the LEMP.
3. These plans may not show all measures agreed as part of the European Protected Species (EPS) licences. Therefore, the EPS licences should be read alongside these plans.
4. No trees would be planted over the underground cable sections or within the safety clearances required for overhead lines.
5. These plans should be read alongside the Construction Environmental Management Plan (a document 7.5), which contains embodied and good practice measures including around reinstatement of existing features such as walls and boundary features.



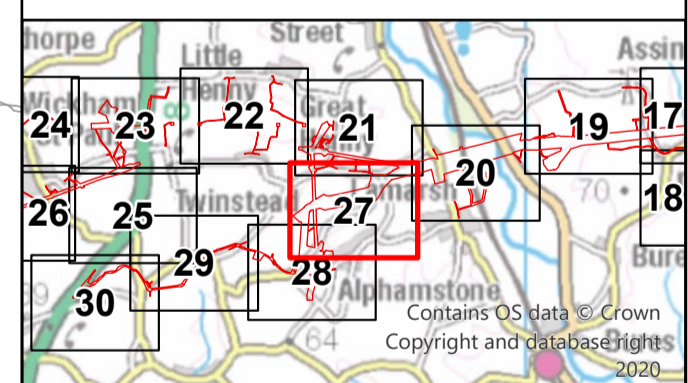
NATIONAL GRID (BRAMFORD TO TWINSTEAD REINFORCEMENT) ORDER  
 PINS APPLICATION NUMBER: EN020002  
 LEMP APPENDIX B - VEGETATION REINSTATEMENT PLAN  
 REGULATION 5(2)(q)  
 SHEET 27 OF 30  
 IN THE DISTRICT OF BRAINTREE DISTRICT COUNCIL

Application Document 7.8.2

Reproduced from Ordnance Survey maps by permission of Ordnance Survey on behalf of the controller of His Majesty's Stationery Office. © Crown Copyright Ordnance Survey, Licence no. 0100059731



- Section boundaries
- Order Limits
- Soil stripped land to be reinstated in accordance with GG07
- Existing vegetation to be retained
- Tree
- Existing retained hedgerow or line of trees
- Hedgerow / line of trees crossing schedule label
- Existing retained woodland
- Individual Tree Preservation Order
- Group of trees under preservation order
- Habitat reinstatement and creation
- Proposed areas for net gain (further details can be found in the Environmental Gain Report (application document 7.4))
- Proposed natural regeneration of woodland
- W1 Woodland mixed native broadleaved woodland planting
- W2 Woodland edge planting
- Natural regrowth of pruned tree
- Natural regrowth of coppiced tree
- T1 Individual tree planting
- H1 Hedgerow mix planting
- H2 Hedgerow planting with trees
- Hedgerow reinforcement
- Natural regeneration of coppiced hedgerows
- S1 Scrub planting
- S2 Scrub planting (low growing scrub mix)
- G1 Species rich grass seed mix
- G4 Marshy grass seed mix
- Additional mitigation
- Landscape and visual softening



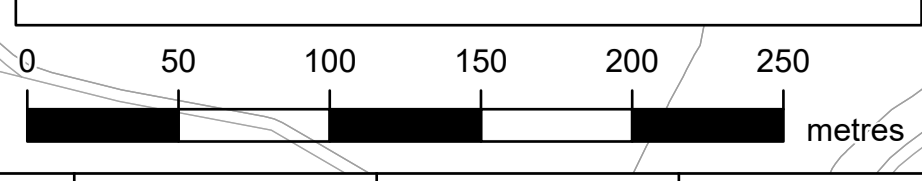
Reference should be made to Document 2.1 Guide to the Plans which provides further information on what the plans show.

NG Investment No: 21847					
B	10/2023	Updated for Deadline 3	JT	DD	CW
A	04/2023	Rev A for DCO application	JT	DD	CW
ISSUE	DATE	REMARKS	DRAWN	CHKD	APPD

PROJECT: **Bramford to Twinstead Reinforcement**

<b>nationalgrid</b>		
TITLE: <b>Document 7.8.2 LEMP Appendix B - Vegetation Reinstatement Plan</b>		
CIRCUIT / SITE:	<b>Bramford – Pelham &amp; Bramford – Braintree – Bulls Lodge</b>	<b>GIS</b>
ORIGINATOR DRAWING NO.	A1_AAA_BT_LEMP_Reinstatement_Scheme_Rev01	<b>A1</b>
NG DRAWING No.	BT-NG-020621-545-0146	ISSUE:
SHEET NO.	27	NO. OF SHEETS
SCALE: 1:2,500		<b>A</b>

1. These plans are indicative and are based on the Proposed Alignment, as shown on the General Arrangement Plan (application document 2.10).
2. These plans should be read alongside the Landscape and Ecological Management Plan (LEMP)(application document 7.8) and the species mixes proposed in Appendix C of the LEMP.
3. These plans may not show all measures agreed as part of the European Protected Species (EPS) licences. Therefore, the EPS licences should be read alongside these plans.
4. No trees would be planted over the underground cable sections or within the safety clearances required for overhead lines.
5. These plans should be read alongside the Construction Environmental Management Plan (a document 7.5), which contains embodied and good practice measures including around reinstatement of existing features such as walls and boundary features.



**EM04-W1 Mixed Broadleaved Native Woodland planting**

**EM04-G1 Species Rich Grass Seed Mix Planting**

**EM-G06: The design allows for an area of landscape planting around the CSE compound at Stour Valley West. The embedded planting will be maintained for the life of the CSE compound.**

**Alphamstone**

For Continuation See Sheet 22

For Continuation See Sheet 21

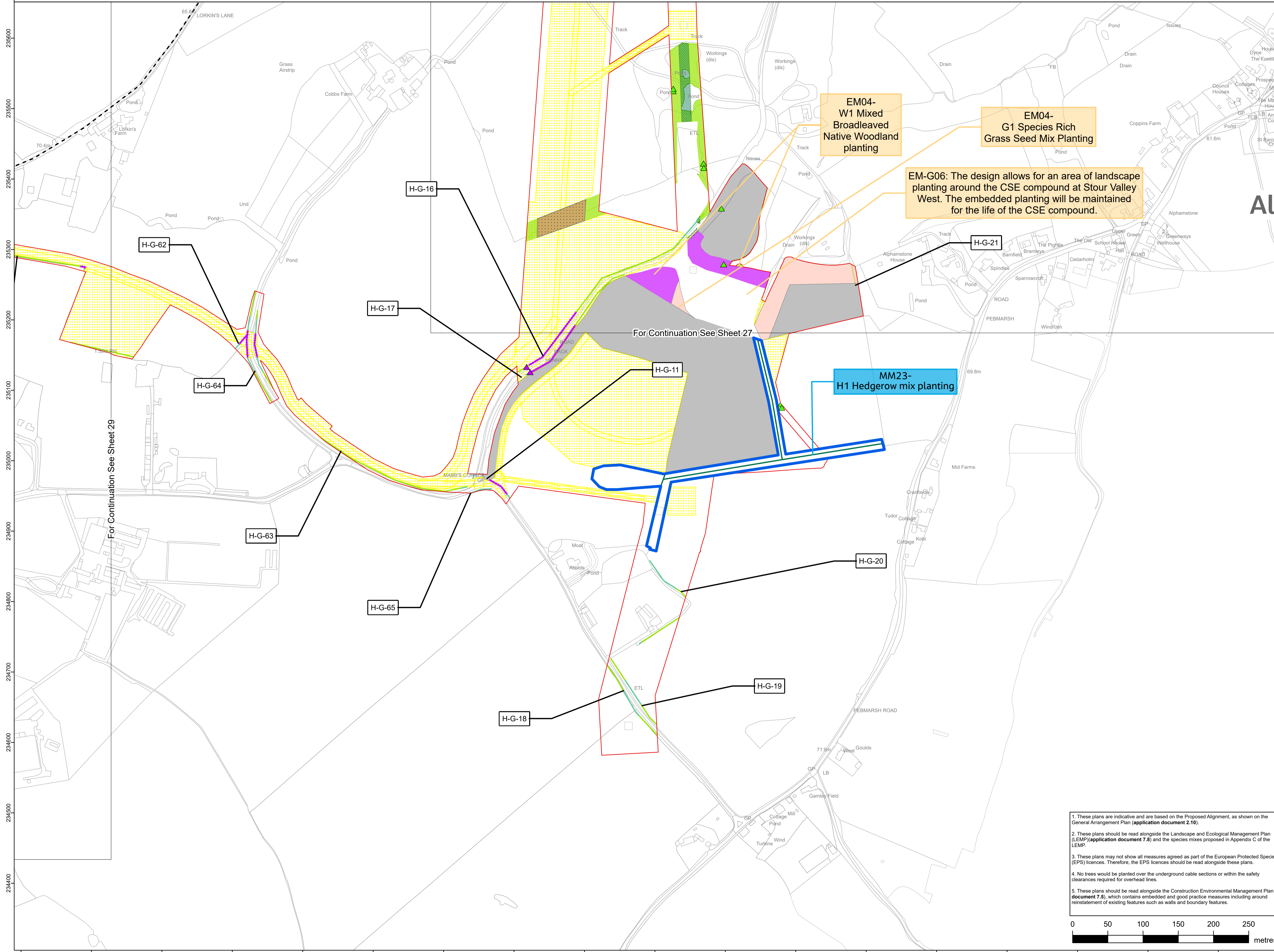
For Continuation See Sheet 28

For Continuation See Sheet 20

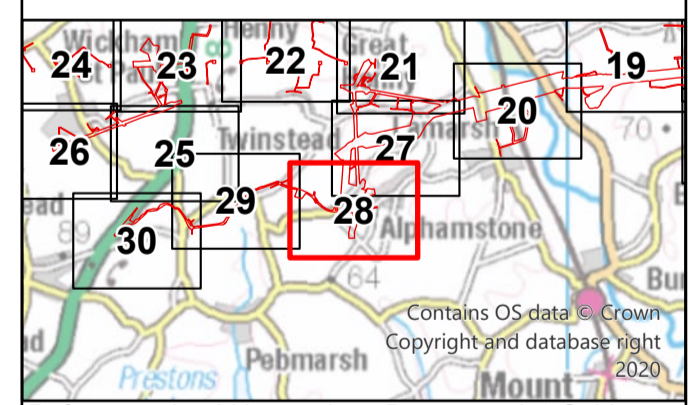
NATIONAL GRID (BRAMFORD TO TWINSTEAD REINFORCEMENT) ORDER  
 PINS APPLICATION NUMBER: EN020002  
 LEMP APPENDIX B - VEGETATION REINSTATEMENT PLAN  
 REGULATION 5(2)(q)  
 SHEET 28 OF 30  
 IN THE DISTRICT OF BRAINTREE DISTRICT COUNCIL

Application Document 7.8.2

Reproduced from Ordnance Survey maps by permission of Ordnance Survey on behalf of the controller of His Majesty's Stationery Office. © Crown Copyright Ordnance Survey, Licence no. 0100059731



- Section boundaries
- Order Limits
- Soil stripped land to be reinstated in accordance with GG07
- Existing vegetation to be retained
- Tree
- Existing retained hedgerow or line of trees
- Hedgerow / line of trees crossing schedule label
- Existing retained woodland
- Individual Tree Preservation Order
- Group of trees under preservation order
- Habitat reinstatement and creation
- Proposed areas for net gain (further details can be found in the Environmental Gain Report (application document 7.4))
- Proposed natural regeneration of woodland
- W1 Woodland mixed native broadleaved woodland planting
- W2 Woodland edge planting
- Natural regrowth of pruned tree
- Natural regrowth of coppiced tree
- T1 Individual tree planting
- H1 Hedgerow mix planting
- H1 Hedgerow planting
- H2 Hedgerow planting with trees
- Hedgerow reinforcement
- Natural regeneration of coppiced hedgerows
- S1 Scrub planting
- S2 Scrub planting (low growing scrub mix)
- G1 Species rich grass seed mix
- G4 Marshy grass seed mix
- Additional mitigation
- Landscape and visual softening



Reference should be made to Document 2.1 Guide to the Plans which provides further information on what the plans show.

NG Investment No: 21847					
B	10/2023	Updated for Deadline 3	JT	DD	CW
A	04/2023	Rev A for DCO application	JT	DD	CW
ISSUE	DATE	REMARKS	DRAWN	CHKD	APPD

PROJECT: **Bramford to Twinstead Reinforcement**

**nationalgrid**

TITLE: **Document 7.8.2  
LEMP Appendix B -  
Vegetation Reinstatement Plan**

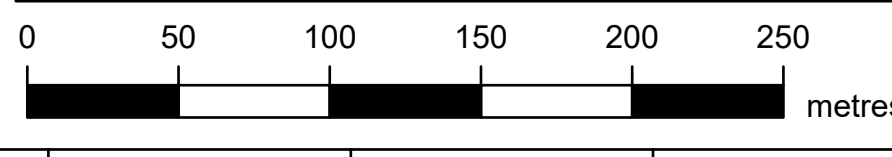
CIRCUIT / SITE: **Bramford – Pelham & Bramford  
– Braintree – Bulls Lodge**

ORIGINATOR DRAWING NO. **A1**

NG DRAWING No. BT-NG-020621-545-0146	SHEET NO. <b>28</b>	NO. OF SHEETS <b>30</b>	ISSUE: <b>A</b>
---	------------------------	----------------------------	--------------------

SCALE: 1:2,500

1. These plans are indicative and are based on the Proposed Alignment, as shown on the General Arrangement Plan (application document 2.10).
2. These plans should be read alongside the Landscape and Ecological Management Plan (LEMP) (application document 7.8) and the species mixes proposed in Appendix C of the LEMP.
3. These plans may not show all measures agreed as part of the European Protected Species (EPS) licences. Therefore, the EPS licences should be read alongside these plans.
4. No trees would be planted over the underground cable sections or within the safety clearances required for overhead lines.
5. These plans should be read alongside the Construction Environmental Management Plan (a document 7.5), which contains embodied and good practice measures including around reinstatement of existing features such as walls and boundary features.



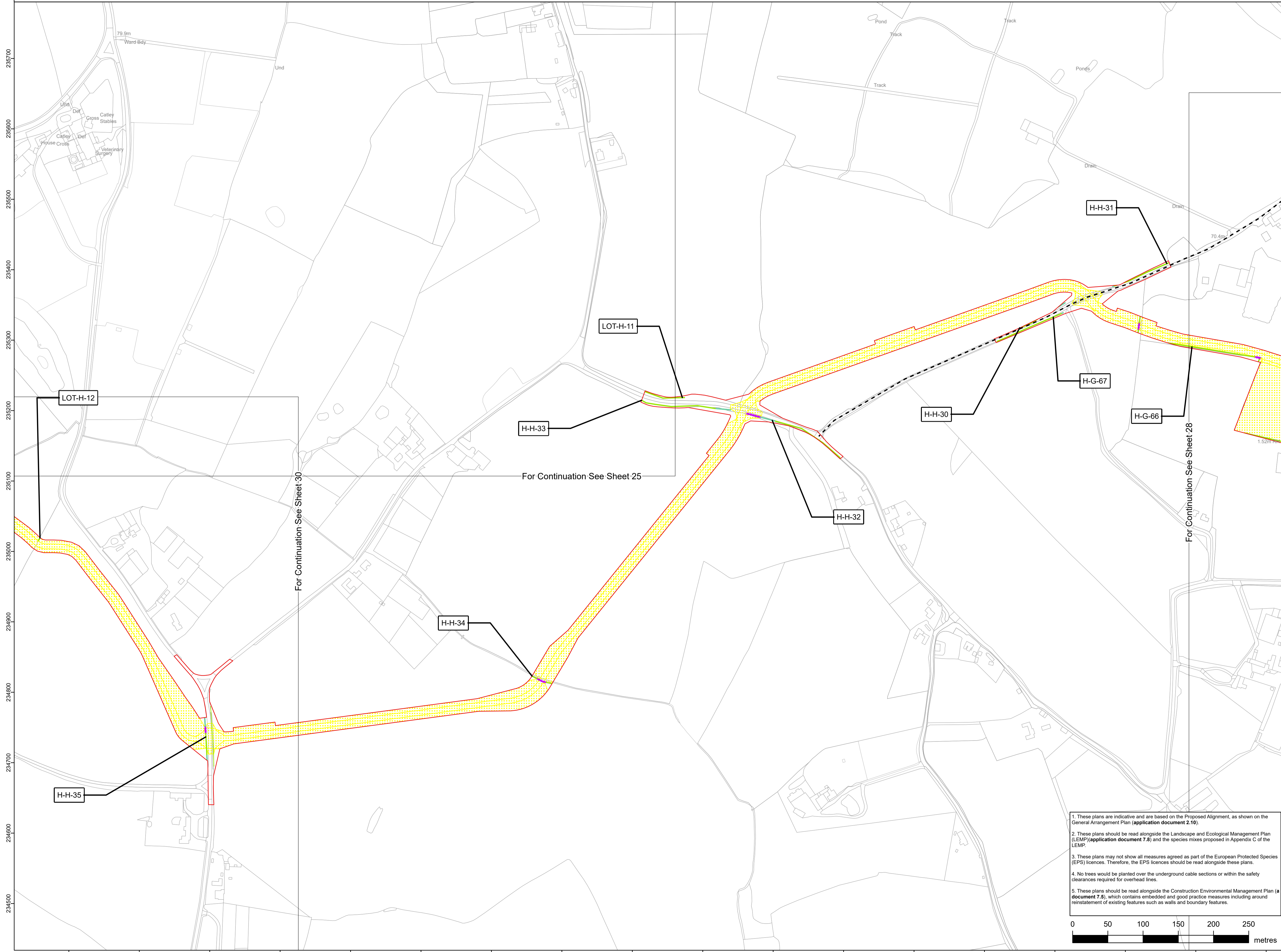


NATIONAL GRID (BRAMFORD TO TWINSTEAD REINFORCEMENT) ORDER  
 PINS APPLICATION NUMBER: EN020002  
 LEMP APPENDIX B - VEGETATION REINSTATEMENT PLAN  
 REGULATION 5(2)(q)  
 SHEET 29 OF 30  
 IN THE DISTRICT OF BRAINTREE DISTRICT COUNCIL

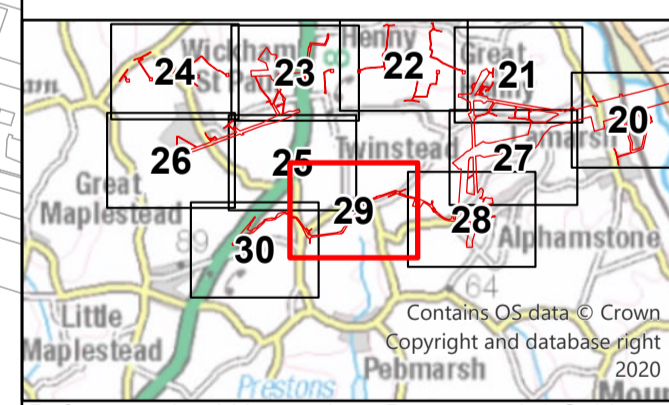


Application Document 7.8.2

Reproduced from Ordnance Survey maps by permission of Ordnance Survey on behalf of the controller of His Majesty's Stationery Office. © Crown Copyright Ordnance Survey, Licence no. 010059731



- - - Section boundaries
- Order Limits
- Soil stripped land to be reinstated in accordance with GG07
- Existing vegetation to be retained**
- Tree
- Existing retained hedgerow or line of trees
- H-xx-xx Hedgerow / line of trees crossing schedule label
- Existing retained woodland
- Individual Tree Preservation Order
- Group of trees under preservation order
- Habitat reinstatement and creation**
- Proposed areas for net gain (further details can be found in the Environmental Gain Report (application document 7.4))
- Proposed natural regeneration of woodland
- W1 Woodland mixed native broadleaved woodland planting
- W2 Woodland edge planting
- Natural regrowth of pruned tree
- Natural regrowth of coppiced tree
- T1 Individual tree planting
- H1 Hedgerow mix planting
- H2 Hedgerow planting with trees
- Hedgerow reinforcement
- Natural regeneration of coppiced hedgerows
- S1 Scrub planting
- S2 Scrub planting (low growing scrub mix)
- G1 Species rich grass seed mix
- G4 Marshy grass seed mix
- Additional mitigation
- Landscape and visual softening



Reference should be made to Document 2.1 Guide to the Plans which provides further information on what the plans show.

NG Investment No: 21847

B	10/2023	Updated for Deadline 3	JT	DD	CW
A	04/2023	Rev A for DCO application	JT	DD	CW
ISSUE	DATE	REMARKS	DRAWN	CHKD	APPD

PROJECT: **Bramford to Twinstead Reinforcement**

**nationalgrid**

TITLE: **Document 7.8.2  
LEMP Appendix B -  
Vegetation Reinstatement Plan**

CIRCUIT / SITE: **Bramford – Pelham & Bramford  
– Braintree – Bulls Lodge**

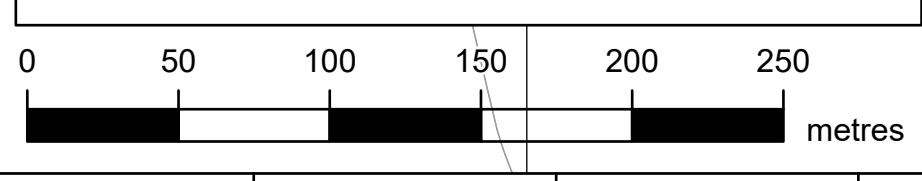
ORIGINATOR DRAWING NO. **A1**

NG DRAWING No. **BT-NG-020621-545-0146**

SCALE: **1:2,500**

SHEET NO. **29** NO. OF SHEETS **30** ISSUE: **A**

1. These plans are indicative and are based on the Proposed Alignment, as shown on the General Arrangement Plan (application document 2.10).
2. These plans should be read alongside the Landscape and Ecological Management Plan (LEMP)(application document 7.8) and the species mixes proposed in Appendix C of the LEMP.
3. These plans may not show all measures agreed as part of the European Protected Species (EPS) licences. Therefore, the EPS licences should be read alongside these plans.
4. No trees would be planted over the underground cable sections or within the safety clearances required for overhead lines.
5. These plans should be read alongside the Construction Environmental Management Plan (a document 7.5), which contains embodied and good practice measures including around reinstatement of existing features such as walls and boundary features.

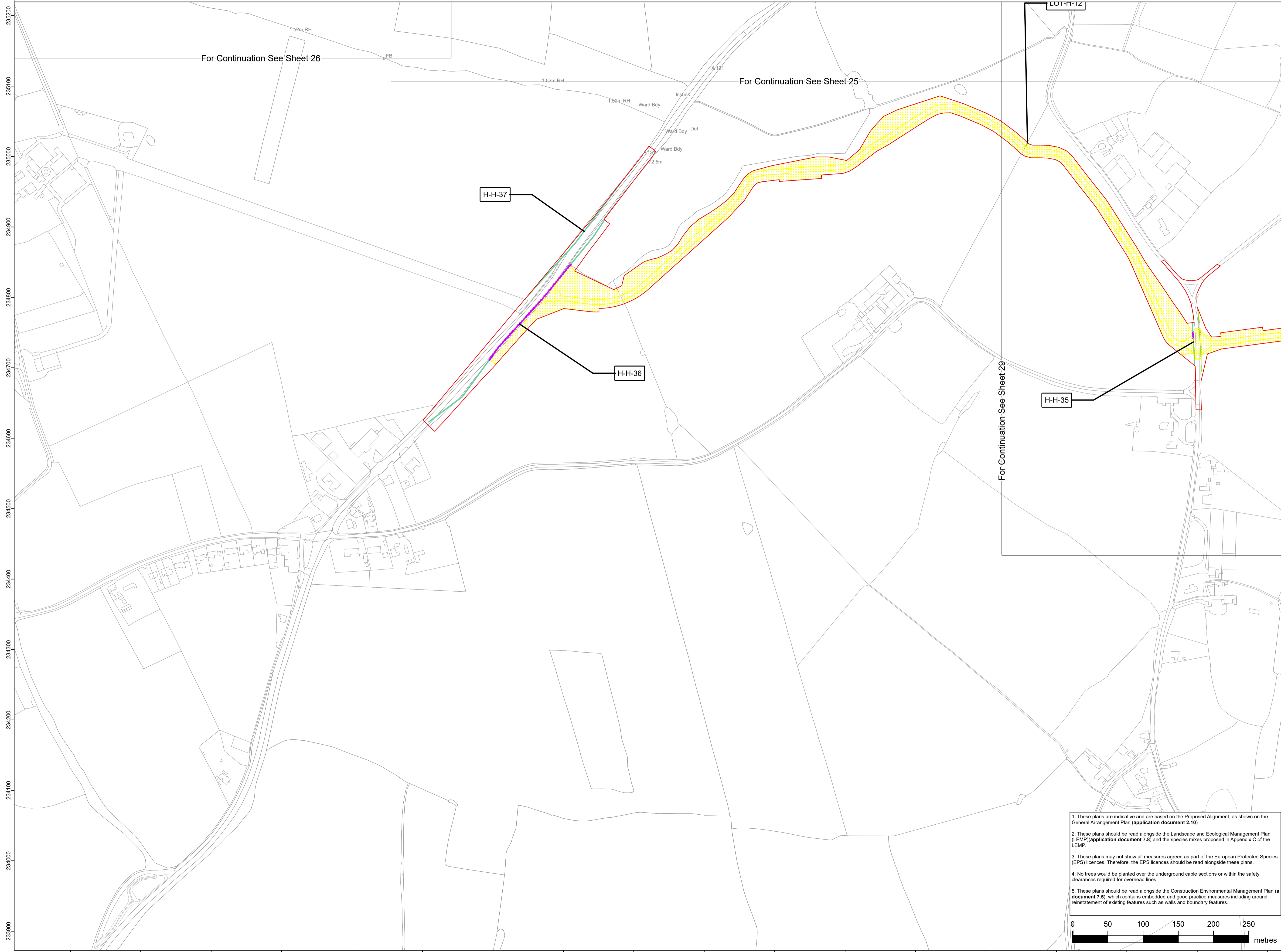


NATIONAL GRID (BRAMFORD TO TWINSTEAD REINFORCEMENT) ORDER  
 PINS APPLICATION NUMBER: EN020002  
 LEMP APPENDIX B - VEGETATION REINSTATEMENT PLAN  
 REGULATION 5(2)(q)  
 SHEET 30 OF 30  
 IN THE DISTRICT OF BRAINTREE DISTRICT COUNCIL

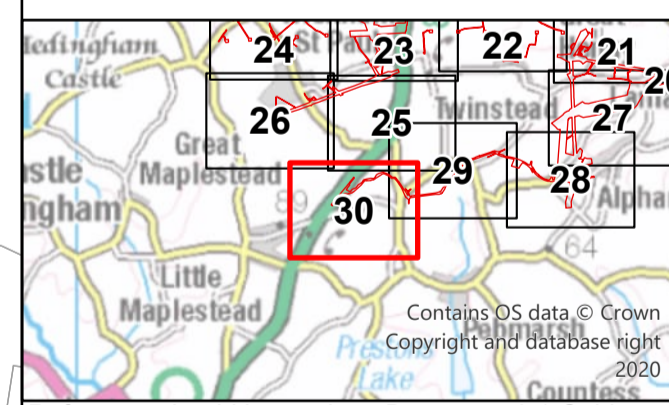


Application Document 7.8.2

Reproduced from Ordnance Survey maps by permission of Ordnance Survey on behalf of the controller of His Majesty's Stationery Office. © Crown Copyright Ordnance Survey, Licence no. 0100059731



- Section boundaries
- Order Limits
- Soil stripped land to be reinstated in accordance with GG07
- Existing vegetation to be retained**
- ▲ Tree
- Existing retained hedgerow or line of trees
- H-XX-XX Hedgerow / line of trees crossing schedule label
- Existing retained woodland
- Individual Tree Preservation Order
- Group of trees under preservation order
- Habitat reinstatement and creation**
- Proposed areas for net gain (further details can be found in the Environmental Gain Report (application document 7.4))
- Proposed natural regeneration of woodland
- W1 Woodland mixed native broadleaved woodland planting
- W2 Woodland edge planting
- ▲ Natural regrowth of pruned tree
- ▲ Natural regrowth of coppiced tree
- ▲ T1 Individual tree planting
- ▲ H1 Hedgerow mix planting
- ▲ H2 Hedgerow planting with trees
- ▲ Hedgerow reinforcement
- Natural regeneration of coppiced hedgerows
- S1 Scrub planting
- S2 Scrub planting (low growing scrub mix)
- G1 Species rich grass seed mix
- G4 Marshy grass seed mix
- Additional mitigation
- Landscape and visual softening

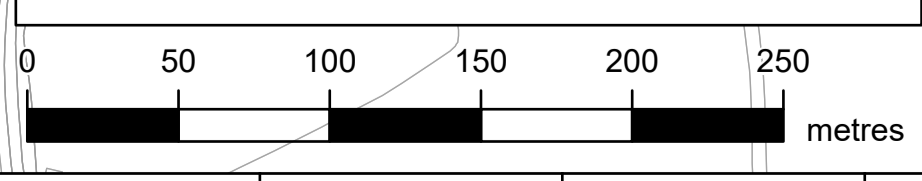


Reference should be made to Document 2.1 Guide to the Plans which provides further information on what the plans show.

NG Investment No: 21847

ISSUE	DATE	REMARKS	DRAWN	CHKD	APPD
B	10/2023	Updated for Deadline 3	JT	DD	CW
A	04/2023	Rev A for DCO application	JT	DD	CW

1. These plans are indicative and are based on the Proposed Alignment, as shown on the General Arrangement Plan (application document 2.10).
2. These plans should be read alongside the Landscape and Ecological Management Plan (LEMP) (application document 7.8) and the species mixes proposed in Appendix C of the LEMP.
3. These plans may not show all measures agreed as part of the European Protected Species (EPS) licences. Therefore, the EPS licences should be read alongside these plans.
4. No trees would be planted over the underground cable sections or within the safety clearances required for overhead lines.
5. These plans should be read alongside the Construction Environmental Management Plan (a document 7.5), which contains embodied and good practice measures including around reinstatement of existing features such as walls and boundary features.



PROJECT: **Bramford to Twinstead Reinforcement**

**nationalgrid**

TITLE: **Document 7.8.2 LEMP Appendix B - Vegetation Reinstatement Plan**

CIRCUIT / SITE: **Bramford – Pelham & Bramford – Braintree – Bulls Lodge**

ORIGINATOR DRAWING NO. **A1**

NG DRAWING No. **BT-NG-020621-545-0146** SHEET NO. **30** NO. OF SHEETS **30** ISSUE: **A**

SCALE: 1:2,500

**Page intentionally blank**

National Grid House,  
Warwick Technology Park,  
Gallows Hill, Warwick.  
CV34 6DA United Kingdom

Registered in England and Wales  
No. 4031152  
[nationalgrid.com](http://nationalgrid.com)